Accession No 6143

ORIGINAL

TOWNSHIP Nº 37 NORTH, RANGE Nº 86 WEST OF THE SIXTH PRINCIPAL MERIDIAN, WYOMING

DEPENDENT RESURVEY

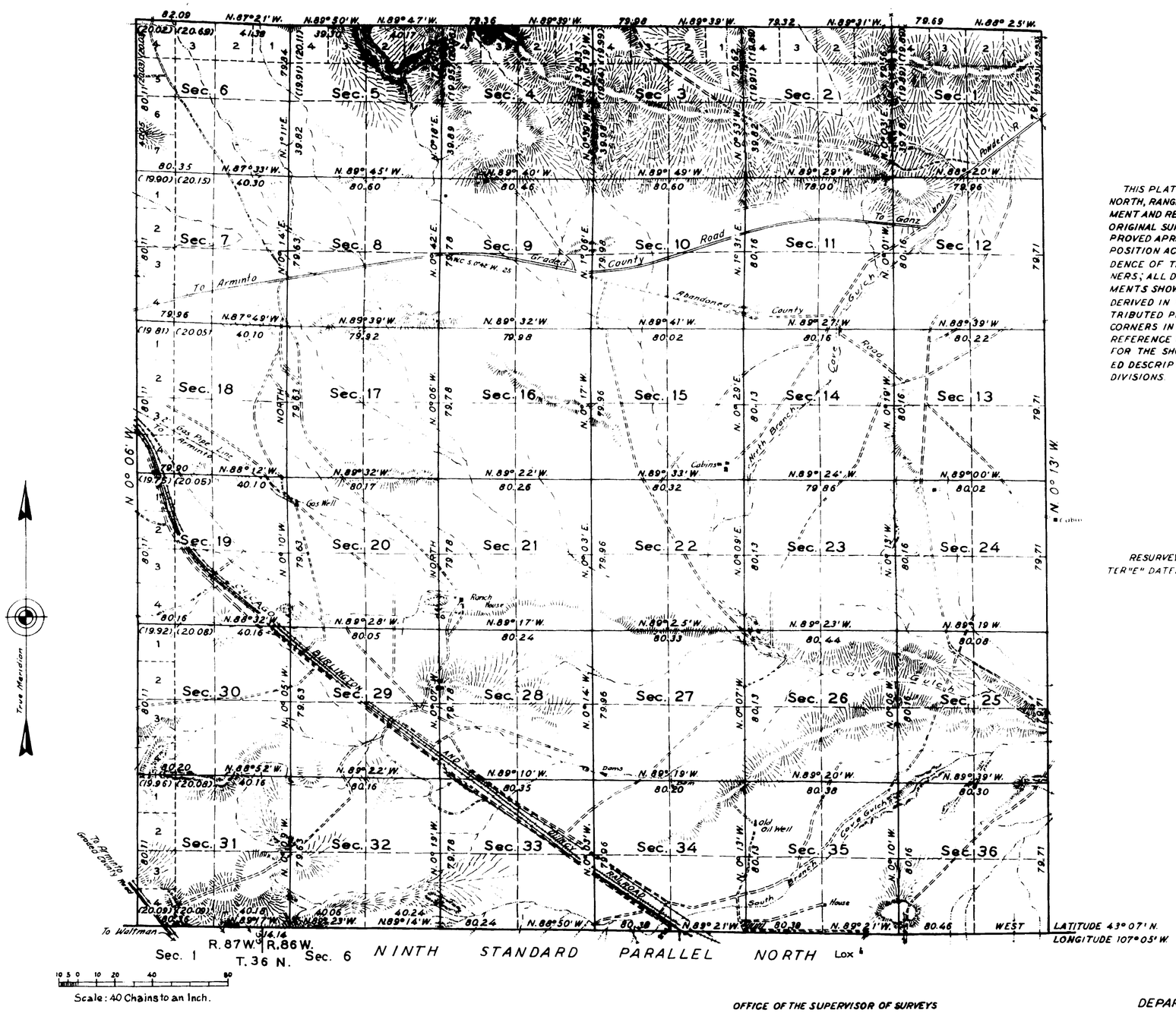

THIS PLAT OF THE RESURVEY OF TOWNSHIP NO. 37 NORTH, RANGE NO. 86 WEST, DELINEATES A RETRACEMENT AND REESTABLISHMENT OF THE LINES OF THE ORIGINAL SURVEY AS SHOWN UPON THE PLAT APPROVED APRIL 14, 1884, IN THEIR TRUE ORIGINAL POSITION ACCORDING TO THE BEST AVAILABLE EVIDENCE OF THE POSITION OF THE ORIGINAL CORNERS; ALL DIFFERENCES BETWEEN THE MEASUREMENTS SHOWN ON THE ORIGINAL PLAT AND THOSE DERIVED IN THE RETRACEMENT HAVE BEEN DISTRIBUTED PROPORTIONALLY BETWEEN ACCEPTED CORNERS IN ACCORDANCE WITH SURVEYING RULES; REFERENCE WILL BE MADE TO THE ORIGINAL PLAT FOR THE SHOWING OF THE AREAS AND MORE DETAILED DESCRIPTIONS OF THE VARIOUS SMALLER SUBDIVISIONS.

RESURVEY AUTHORIZED BY COMMISSIONER'S LETTER "E" DATED AUGUST 12, 1935

AREA RESURVEYED 23,032.74 ACRES

LINES DESIGNATED	BY WHOM SURVEYED	GROUP		MILEAGE		WHEN SURVEYED	
		Nº	DATE	MLS.	CHS.	BEGUN	COMPLETED
EXTERIOR	MACDONALD, HACOLA AND WENDT	143	AUG. 25, 1936	24	0.95	SEPT. 8, 1936	OCT. 5, 1936
SUBDIVISIONAL	MACDONALD AND HACOLA	143	AUG. 25, 1936	60	0.73	OCT. 27, 1936	NOV. 5, 1936

M.M.H.

OFFICE OF THE SUPERVISOR OF SURVEYS
DENVER, COLORADO JULY 30, 1937.
THE ABOVE PLAT OF TOWNSHIP NO. 37 NORTH RANGE NO. 86 WEST OF THE SIXTH PRINCIPAL MERIDIAN, WYOMING, IS STRICTLY CONFORMABLE TO THE FIELD NOTES OF THE RESURVEY THEREOF WHICH HAVE BEEN EXAMINED AND APPROVED.

SUPERVISOR OF SURVEYS

UNITED STATES
DEPARTMENT OF THE INTERIOR
GENERAL LAND OFFICE
WASHINGTON, D.C., MARCH 3, 1938.
THE RESURVEY REPRESENTED BY THIS PLAT HAVING BEEN CORRECTLY EXECUTED IN ACCORDANCE WITH THE REQUIREMENTS OF LAW AND THE REGULATIONS OF THIS OFFICE IS HEREBY ACCEPTED.

ASSISTANT COMMISSIONER

R.R.C. A.W.T.

2185-A

Transmitted to Cheyenne L.O. June 14, 1938

37-86

(27)

54

3138

TOWNSHIP No. 37 NORTH. RANGE No. 86 WEST of the 6th Principal MERIDIAN.

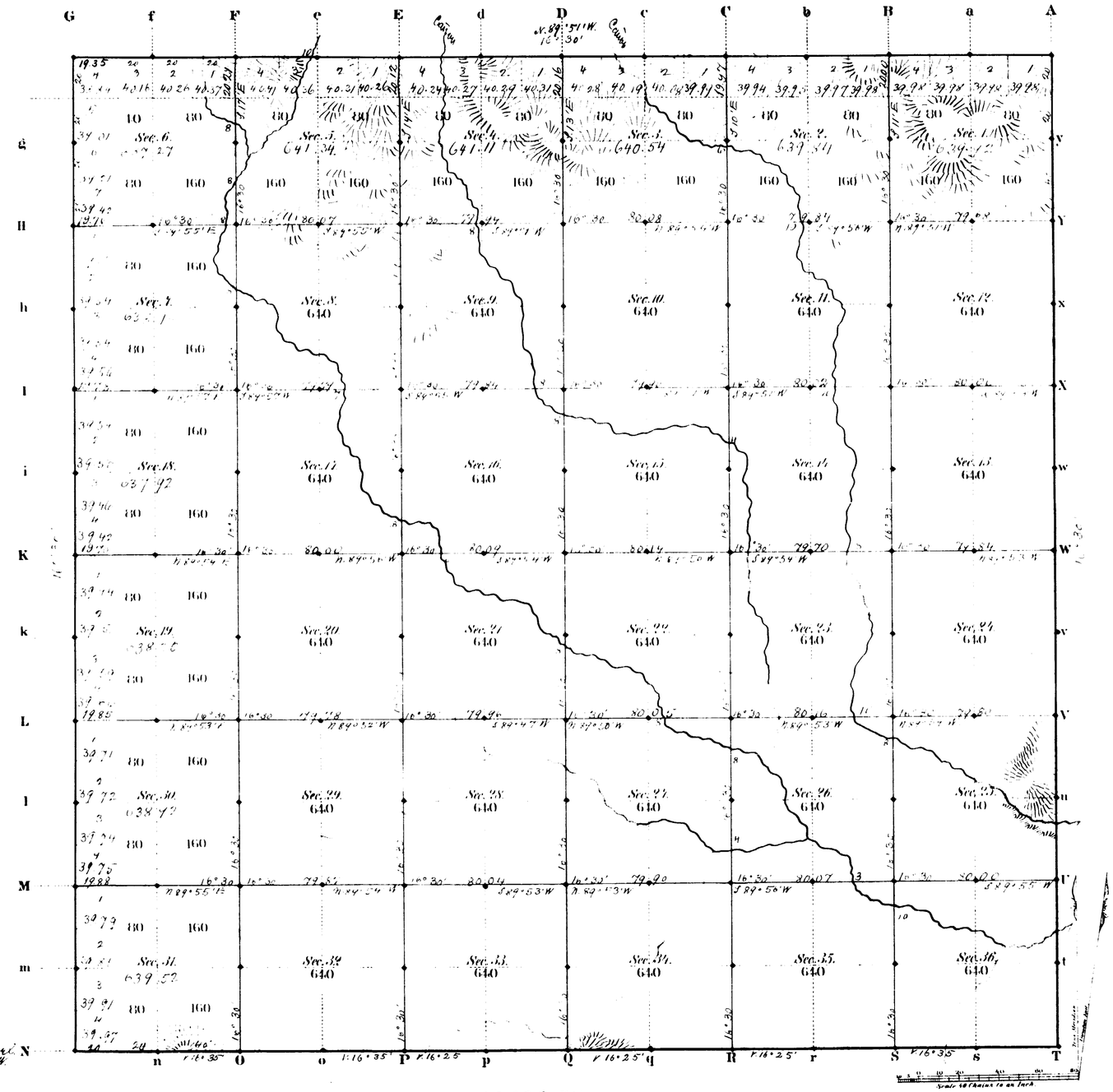

Total number of Acres. 23032.74

Surveys Designated	By Whom Surveyed	Date of Contract	Amount of Surveys Mls.	Chs.	Lks.	When Surveyed	Magnetic Declination
6th W. Township lines	Carlos C. Libby	May 18, 1883	17	79	35	July 23, and Aug. 1, 2, 1883	16° 30' East
Subdivisions	" "	" "	59	78	05	Aug 27 Sept. 1, 1883	16° 30' " "
Connections							
9th Stand. Parl. N	G. O. Menardi	May 15, 1882		00	00	June 20, 1882	

The above Map of Township No. 37 North Range No. 86 West of the Sixth Principal Meridian Wyoming Territory is strictly conformable to the field notes of the survey thereof on file in this Office, which have been examined and approved.

Surveyor General's Office, Edw. C. David Sur. Genl.

Cheyenne Wyoming
April 14th 1884

A. Gast & Co. St. Louis Mo.

2185

37-86

(17) Indexed

1708

9TH STANDARD PARALLEL NORTH

Along South Boundary of Townships No. 37, N. Rs. 81 to 88 inclusive W. of 6th P.M. Wyoming Territory

A. 89 30 W.

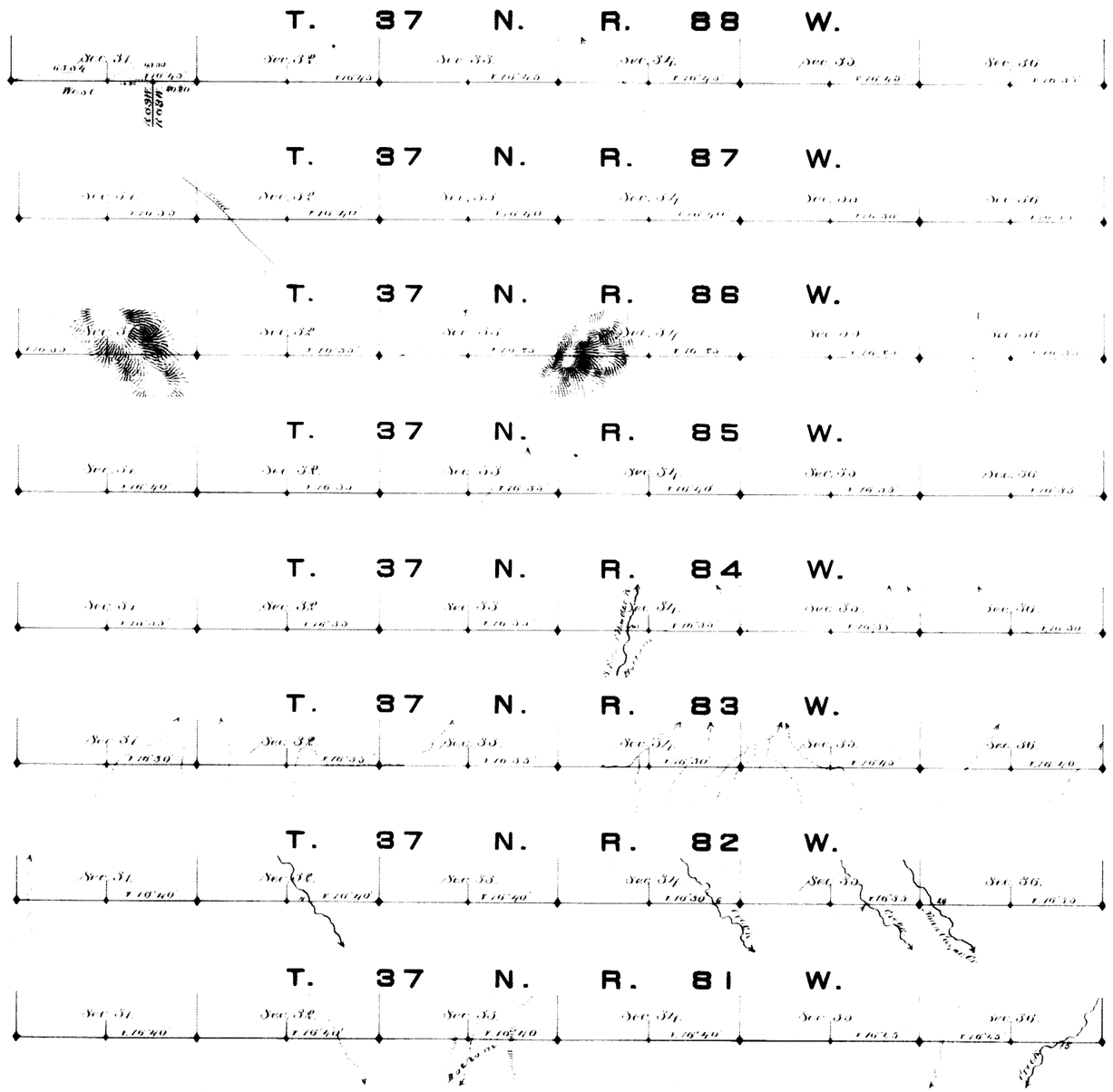

Scale 40 chains to an inch.

Magnetic variation East.

Surveys Designated	By Whom Surveyed	Date of Contract	Amount of Surveys	When Surveyed
			mls. chs. lns.	
9th Stand. 1st N.	J. B. Menardi	May 15th 1882	40 4 4	June 12 21 1882

Thereby certify that the above diagram of the 9th Standard Parallel North, from the 10th to the 11th Guide Meridian West, between Townships 36 & 37 N. Ranges 81 to 88 W inclusive, is strictly conformable to the field notes of the survey thereof on file in this office which have been examined and approved.

Surveyor General's Office,
Cheyenne Wyoming. February 23rd, 1883

Edw. C. David
Surv. Genl.

(27) Indexed

3744

60

EXTERIOR LINES

Scale 3 miles to 1 inch. Mag. Var. East.



Surveys Designated.	By Whom Surveyed.	Date of Contract.	Amount of Surveys			When Surveyed.
			Sec.	Sec.	Sec.	
Exterior lines	Curtis K. Libby	May 18. 1883	311	33	27	June 2-Aug 24. 1883
Connections	" " "	" " "		54	77	" " "

I hereby certify that the above diagram of the Exterior lines of Tp's 37, 38, 39, & 40 North, R's 81, 82, 83, 84, 85, 86, 87 & 88 W. of the 6th P.M. Wyo. Ter. is strictly conformable to the field notes of the survey thereof on file in this office, which have been examined and approved.

Surveyor General's Office,
Cheyenne Wyoming April 14th 1884 } Edw. C. David Sur. Gen.l

2191