4695

Township No. 37 North Range No. 88 West of the 6th Principal Meridian

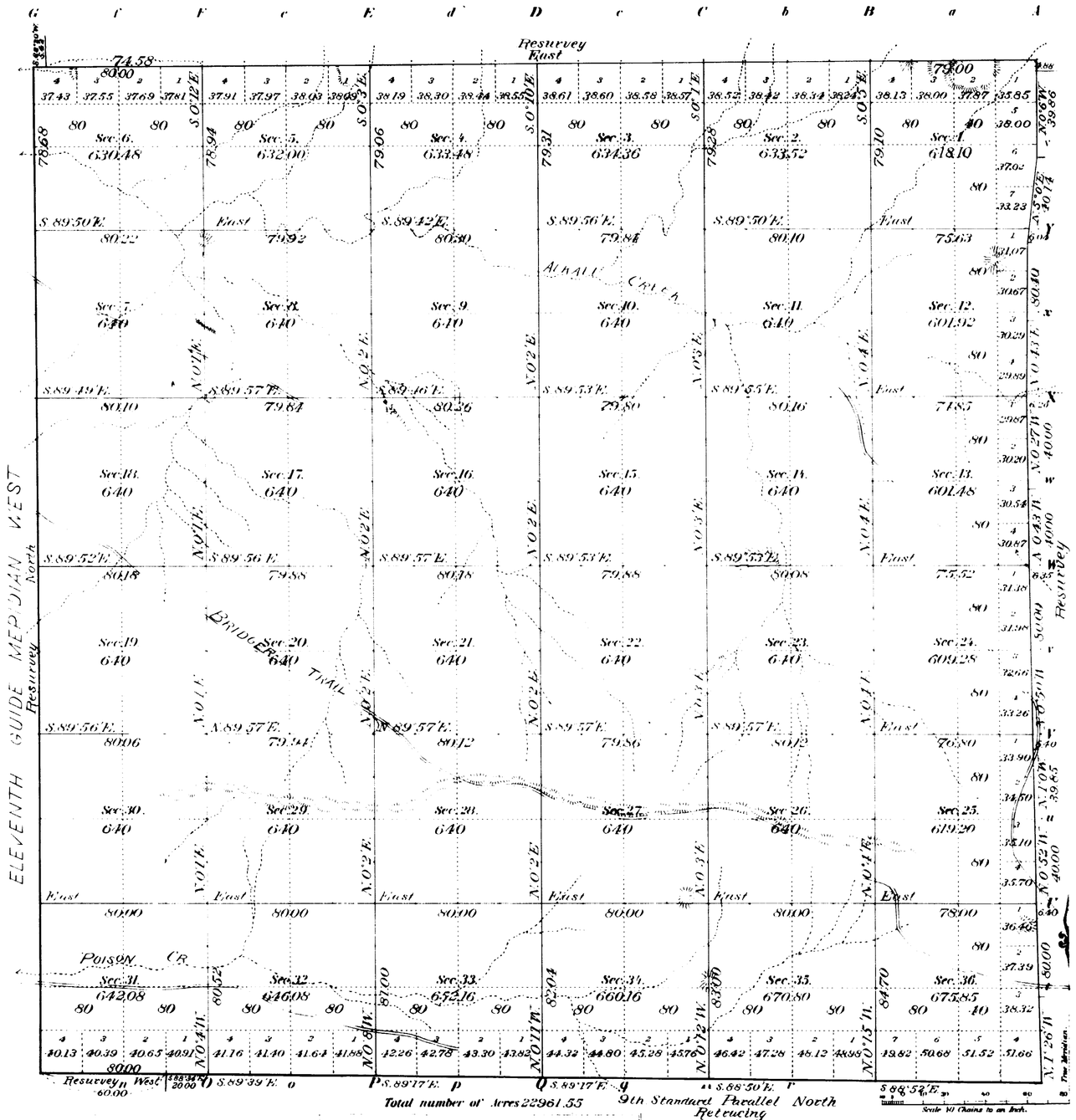

Meanders of

Posts	Courses	Ch's Lk's	Posts	Courses	Ch's Lk's	Posts	Courses	Ch's Lk's

Latitude	43°07'N.
Longitude	107°20'W.
Mean Mag. Decl.	16°30'E.

Surveys Designated	By Whom Surveyed	Date of Contract	Amount of Surveys M.	Ch's	Lk's	When Surveyed
Resurvey N. E. and W. Township lines	J. Frank Warner	266 April 23, 1897	18	52	26	July 26-28, 1897
Subdivisions	"	" "	59	68	59	July 29 Aug. 5, "
Connections	"	" "		31	39	Aug. 4-5, "
E. and N. B'd's	Curtis & Libby	213 May 18, 1883	11	72	60	" 11-16, 1883
South "	J. B. Menardi	167 May 15, 1882	6	4	04	June 21, 1882
West "	Charles A. Honey	144 Jany. 12, "	6	00	00	Feby. 15, "
Retracing South "	J. Frank Warner	266 April 23, 1897	6	00	00	July 26 1897

The above Map of Township No. 37 North of Range No. 88 West of the 6th Principal Meridian Wyoming is strictly conformable to the field notes of the survey thereof on file in this Office, which have been examined and approved.

Surveyor General's Office.
Cheyenne, Wyo. June 7, 1898

Alpheus P. Hansen
Sur. Gen.

Approved by Comm. letter June 1-1899

2772

37-88

(27) Indexed

3744

60

EXTERIOR LINES

Scale 3 miles to 1 inch. Mag. Var. East.

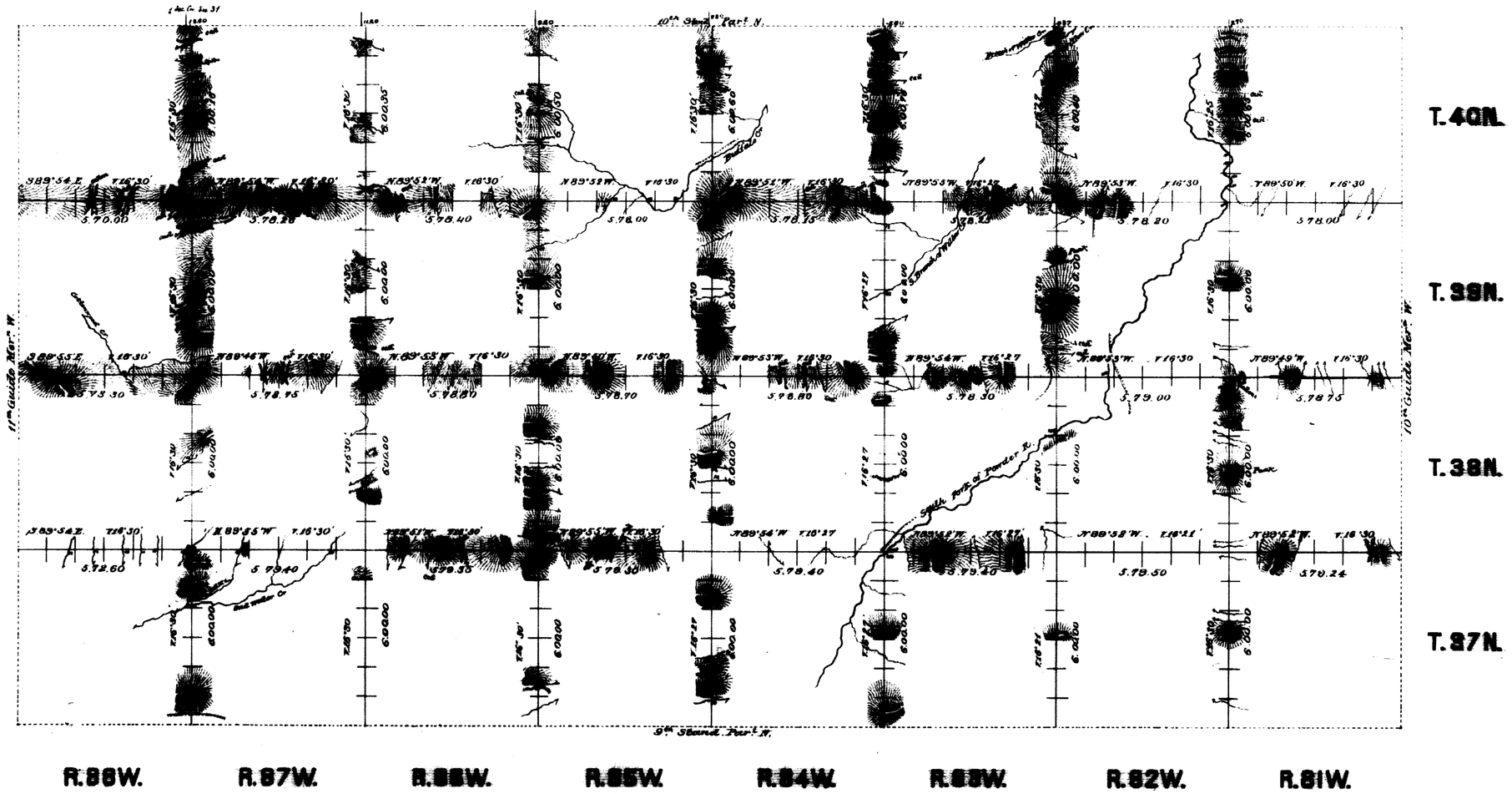

Surveys Designated.	By Whom Surveyed.	Date of Contract.	Amount of Surveys			When Surveyed.
			[illegible]	[illegible]	[illegible]	
Exterior lines	Curtis & Libby	May 18, 1883	311	33	27	June 2-Aug 24, 1883
Connections	" " "	" " "		54	77	" " "

I hereby certify that the above diagram of the Exterior lines of Tp's 37, 38, 39, & 40 North, R's 81, 82, 83, 84, 85, 86, 87 & 88 W. of the 6th P.M. Wyo. Ter. is strictly conformable to the field notes of the survey thereof on file in this office, which have been examined and approved.

Surveyor General's Office,
Cheyenne Wyoming April 14th 1884 } Edw. C. David Sur. Genl.

2191

1691

TOWNSHIP EXTERIORS

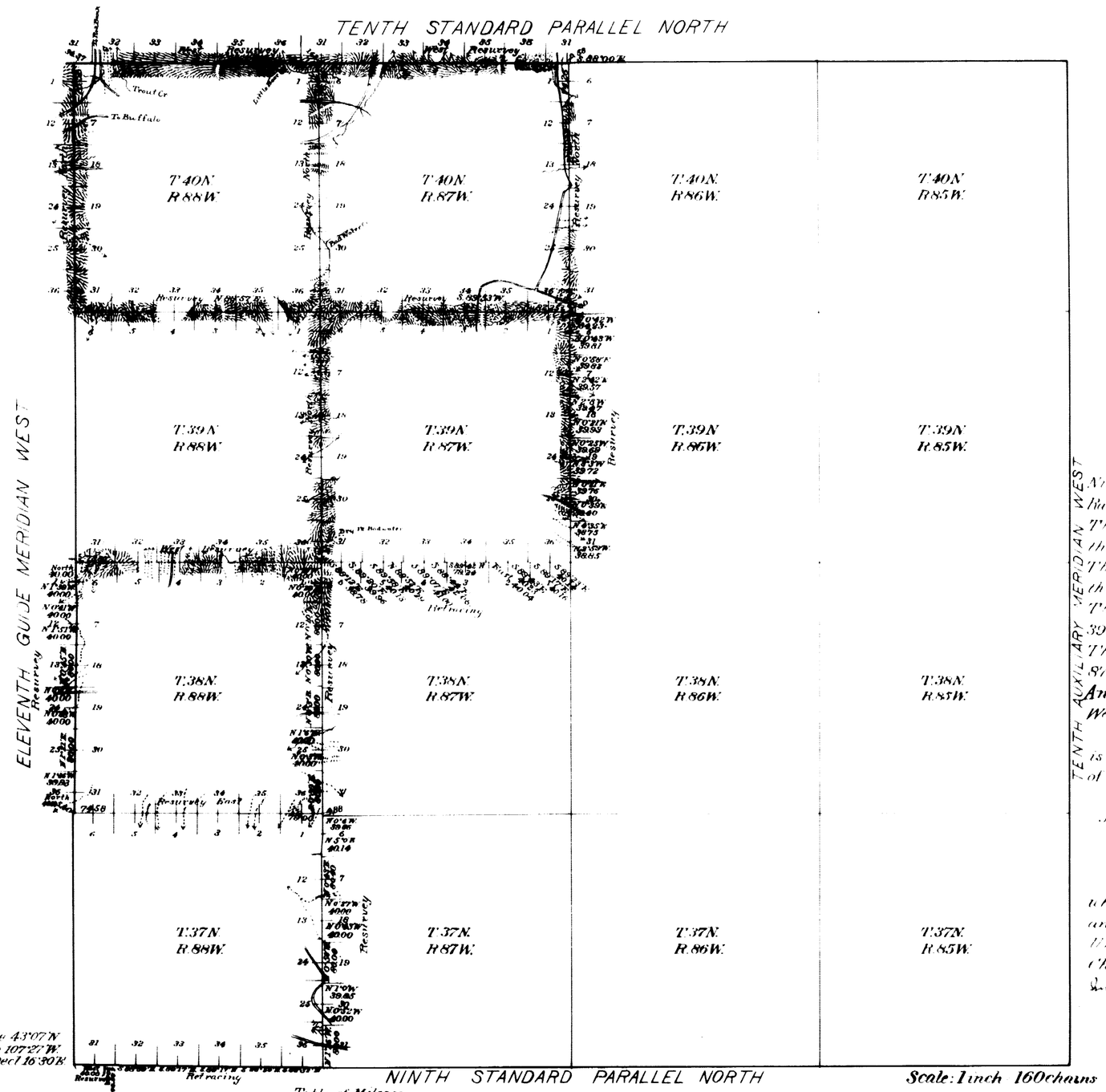

TENTH AUXILIARY MERIDIAN WEST

This Plat
of the
Ninth Standard Parallel North, through
Range 88 West;
The Tenth Standard Parallel North,
through Ranges 87 and 88 West;
The Eleventh Guide Meridian West,
through Townships 38 and 40 North;
The North and East Boundaries of Tps.
39 N., R. 87 W. and 37, 38 and 39 N., R. 88 W.,
The East Boundaries of Tps 40 N., Rgs
87 and 88 W.;
And the South Boundary of T. 39 N., R. 87
West of the Sixth Principal Meridian,
Wyoming,
is strictly conformable to the field notes
of the retracing and resurvey thereof
by
J. Frank Warner, U.S. Dep. Surv.
under his
Contract No. 266,
dated, April 23, 1897,
which have been examined, approved
and filed in this office.
U.S. Surveyors Office
Cheyenne, Wyoming
June 7th 1898
H. Jameson
U.S. Surv. Genl.

Table of Mileage

Surveys Designated		Amount Mls.	Chs.	Lks.	When Surveyed
Standard Lines	Resurveys	24	50	81	July 10 Sept. 21, 1897
Township "	"	59	43	46	" 26 " 13, "
Connecting "	"		46	62	" " "

Approved by Comm's letter June 1-1898

(16)

1438

18

11th GUIDE MERIDIAN WEST.

In Townships 29 to 39 North inclusive, Ranges 86 to 89 West of the 6th Principal Meridian, Wyoming Territory

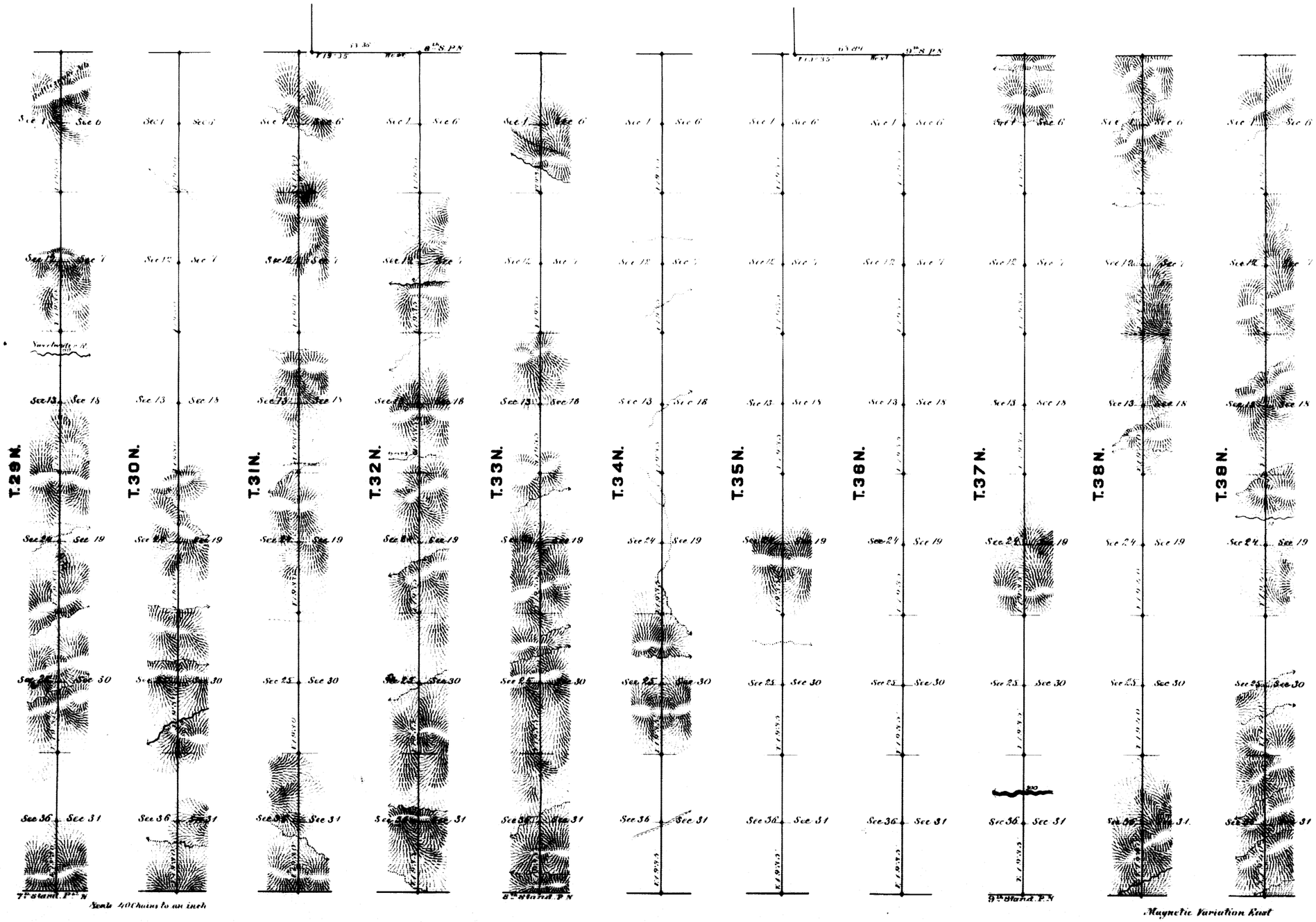

Scale 40 Chains to an inch

Surveys Designated	By Whom Surveyed	Date of Contract	Amount of Surveys			When Surveyed
			Miles	Chains	Links	
11th Guide Mer. West	Chas. A. Howey	Jan. 18th 1883	68	00	00	Feb. 6-16 1882
Connections	" " "	" " "	1	47	80	" " "

I hereby certify that the above diagram of the 11 Guide Meridian West, in Townships 29 to 39 inclusive, Ranges 86 to 89 West of the 6th Principal Meridian, Wyoming Territory, is strictly conformable to the field notes of the survey thereof on file in this Office, which have been examined and Approved.

Surveyor General's Office
Cheyenne Wyoming
December 16th 1882.

Edw. C. David Sur. Gen.l

1059

Indexed

4692

TOWNSHIP EXTERIORS



The Plat of the North and East Boundaries of T.37N., R.92W.; The resurvey of the 9th Standard Parallel North, through Rgs. 89, 91 and 92W. The 11th Guide Meridian W., through Tps. 37 and 39N. The North and East Boundaries of Tps. 37N., Rgs. 90 and 91W. The North Boundary of T.39N., R.89W. The North and East Boundaries of T.38N., R.92W. and the Retracings The North, South and West Bdrs. of T.38N., R.89W. and The North and West Boundaries of T.38N., R.90 West of the Sixth Principal Meridian, Wyoming, is strictly conformable to the field notes of the survey thereof by J. Frank Warner, U.S. Dep. Surv. under his Contract No. 266, dated, April 23, 1897, which have been examined, approved and filed in this office.

U.S. Surv. Genl's Office
Cheyenne, Wyoming.
June - 1898.

Alphaeus P. Hanson
U.S. Surv. Genl.

Table of Mileage

Surveys Designated	Amount Mls.	Chs.	Lks.	When Surveyed
Township lines	12	11	58	May 25, 29, 1897
Connecting lines		6	80	" 28, "
Standard lines Resurveys	29	21	78	May 31, Aug 16, "
Township " "	33	13	29	June 8, Sept 29 "
Connecting " "		41	26	" " "

Approved by Comm. letter June 1-1899

(17)

Indexed

1708

9TH STANDARD PARALLEL NORTH

Along South Boundary of Townships No. 31 N., Rs. 81 to 88 inclusive W. of 6th P.M. Wyoming Territory

A. 89 50 W.

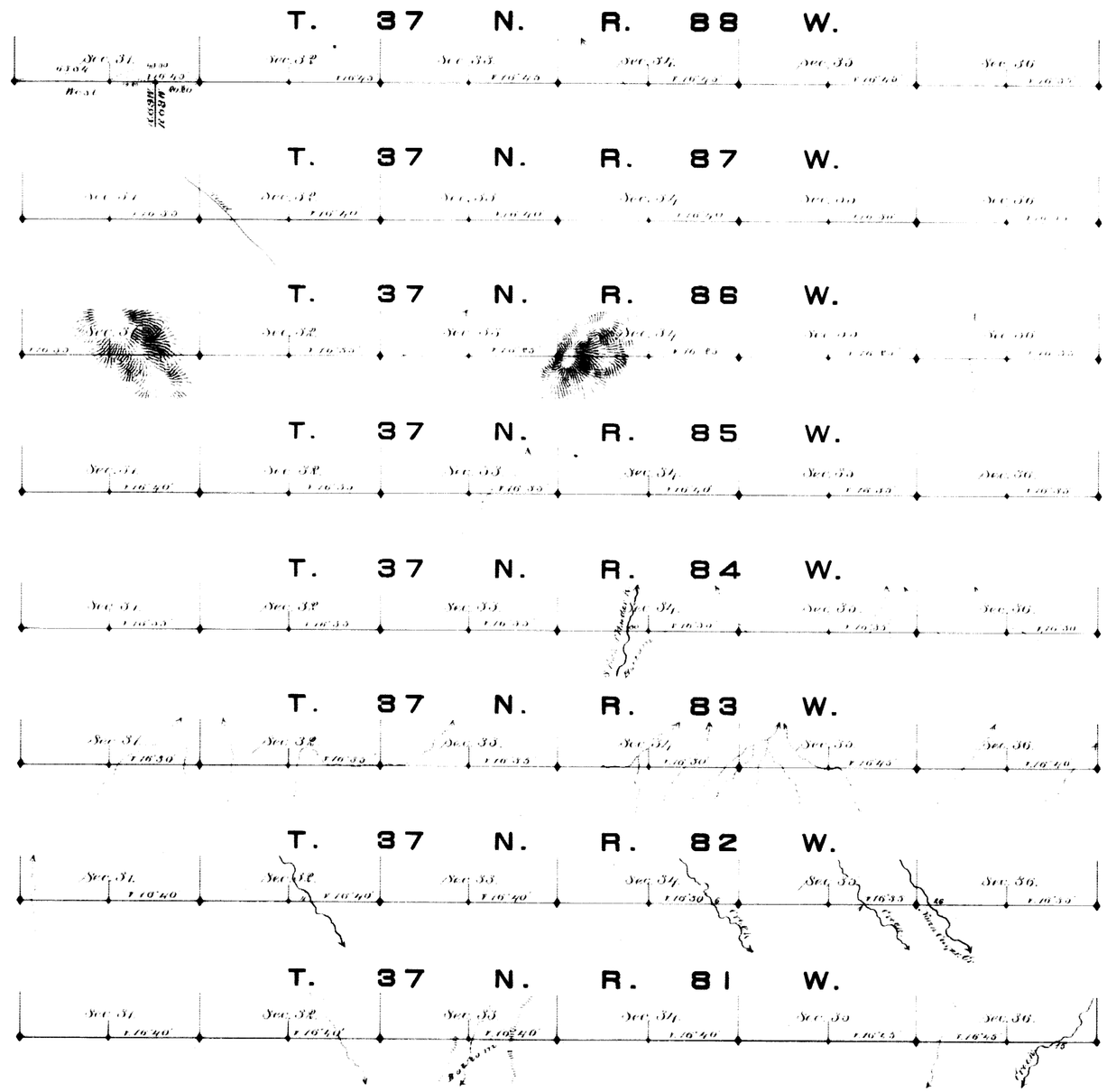

Scale, 40 chains to an inch.

Magnetic variation East.

Surveys Designated	By Whom Surveyed	Date of Contract	Amount of Surveys			When Surveyed
			mls	chs	lks	
9th Stand. 1st N.	J. B. Menardi	May 15th 1882	48	4	4	June 12 & 21 1882

Thereby certify that the above diagram of the 9th Standard Parallel North, from the 10th to the 17th Guide Meridian West, between Townships 36 & 37 N., Ranges 81 to 88 W. inclusive, is strictly conformable to the field notes of the survey thereof on file in this office which have been examined and approved.

Surveyor General's Office,
Cheyenne Wyoming, February 23rd, 1883

Edw. C. David
Surv. Genl.

1232