6998

ORIGINAL

TOWNSHIP 37 NORTH, RANGE 89 WEST OF THE SIXTH PRINCIPAL MERIDIAN, WYOMING.

DEPENDENT RESURVEY



W.H.B.

UNITED STATES DEPARTMENT OF THE INTERIOR
BUREAU OF LAND MANAGEMENT
Washington, D. C. May [illegible]

This plat is strictly conformable to the approved field notes, and the survey, having been correctly executed in accordance with the requirements of law and the regulations of this Bureau, is hereby accepted.

For the Director

Chief, Division of Engineering

2777-A

37-89

Accession No. 4700

Township No. 37 North, Range No. 89 West of the 6th Principal Meridian



Surveys Designated	Retracing By Whom Surveyed	Date of Contract No.	Amount of Surveys M.	Ch.	Lk.	When Surveyed
Resurvey E. S. & W. Township lines	J. Frank Warner	266 Apr. 23, 1897	16	18	17	June 28 July 19, 1897.
Subdivisions	"	" "	59	33	88	July 19-25, "
Connections.	"	" "	1	36	64	" " "
Retracing N. S. and W. Bdrs.	"	" "	7	64	99	" " "
East Boundary	Curtis & Libby	213 May 18, 1883	5	78	68	August 11, 1883.
S. and W. Bdrs.	John E. Shannon	237 June 18, 1890	12	00	00	October 7-13, 1890.
North Boundary	Shannon & Gilcoest	253 Feby 21, 1893	5	79	90	June 21, 1893.

Resurvey.

The above Map of Township No. 37 North of Range No. 89 West of the 6th Principal Meridian Wyoming is strictly conformable to the field notes of the survey thereof on file in this Office which have been examined and approved.

Surveyor General's Office.
Cheyenne, Wyo June 7, 1898

Alpheus C. Hanson
Sur. Gen.

Approved by Comm. letter June 1-1899

2777

37-89

30

Indexed

59

4293

EXTERIOR LINES

Scale 2 Miles 1 inch Mag. Var. East.

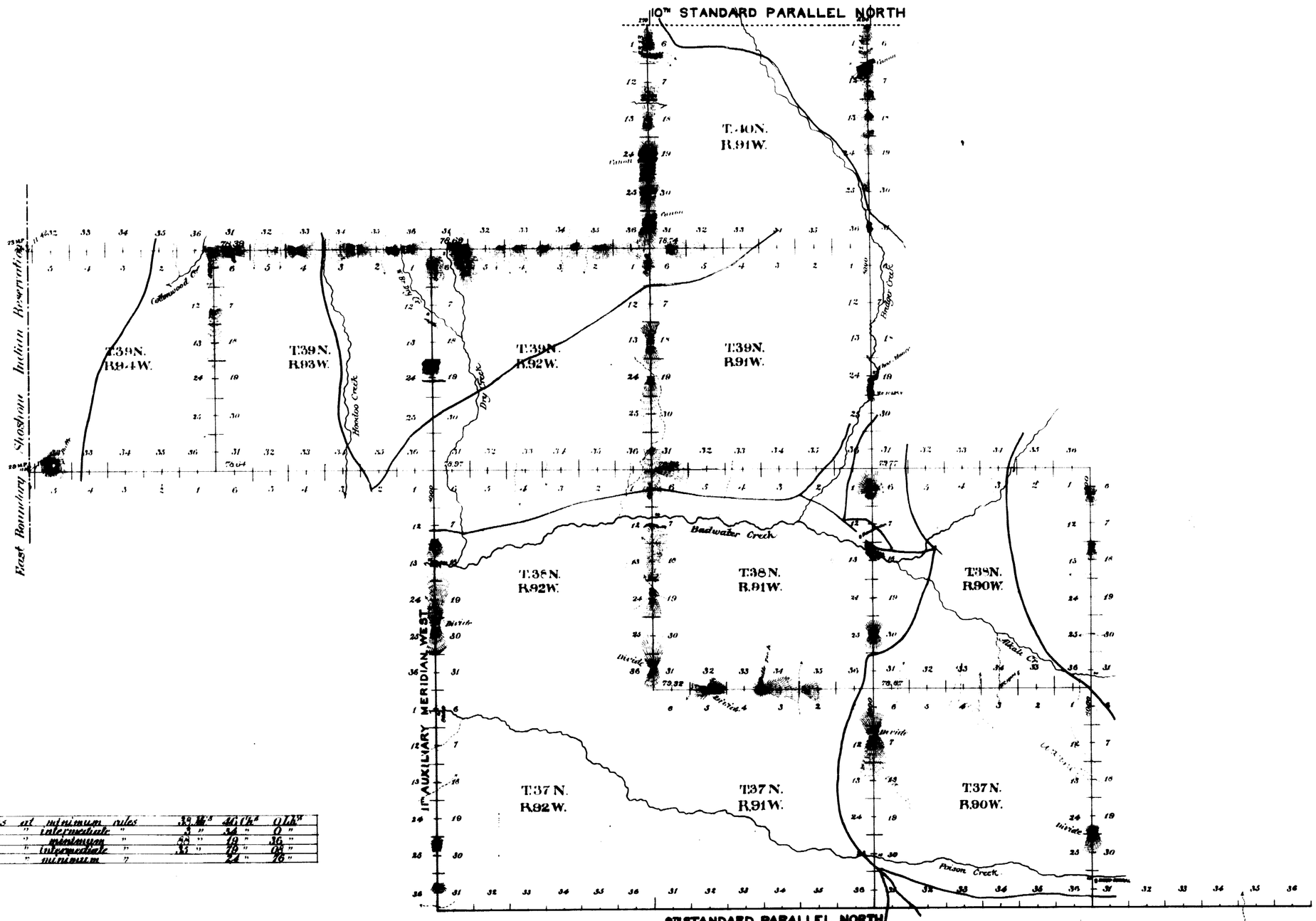

Standard lines	at minimum rates	38 Mi.s	46 Ch.s	0 Lk.s
"	" intermediate "	3 "	34 "	0 "
Township "	" minimum "	88 "	19 "	36 "
"	" intermediate "	35 "	79 "	08 "
Connecting "	" minimum "		24 "	76 "

Surveys Designated	By Whom Surveyed	Date of Contract	Amount of Survey Mi.s	Ch.s	Lk.s	When Surveyed	Magnetic Declination
9th Stand. Par.l	John E. Shannon	June 1st, 1890	24	0	0	Oct. 6 9, 1890	17° 10' to 17° 16' East
11th Aux. Mer.	" " "	" " "	18	0	0	Oct. 10 11, 1890	17° 15' - 17° 20' East
Exterior lines	" " "	" " "	124	18	44	Oct. 13 Nov. 9 '90	17° 10' - 17° 18' East
Connections	" " "	" " "		24	76		

2479

The above diagram of the Ninth Standard Parallel North, Ranges 89, 90, 91 and 92 West, the 11th Auxiliary Meridian West, Townships 37, 38 and 39 North; the Exterior lines of Township 37 North, Ranges 90 and 91 West; Township 38 North, Ranges 90, 91 and 92 West; Township 39 North, Ranges 91, 92, 93 and 94 West; Township 40 North, Range 91 West of the 6th Principal Meridian in Wyoming, is strictly conformable to the field notes of the survey thereof on file in this office, which have been examined and approved.

Surveyor General's Office
Cheyenne Wyoming, June 25th 1891

Wm. A. Richards
Surveyor General

TOWNSHIP EXTERIORS



The Plat
of the
North and West Boundaries of
T.37N., R.92W.,
The record of the 9th Standard
Parallel North, through Rgs. 89 W.
and 92 W.,
The 6th Auxiliary Meridian W., through
Tps. 37 and 39 N.,
The North and East Boundaries
of Tps. 37 N., Rgs. 90 and 91 W.,
The North Boundary of T. 39 N.,
R. 89 W.,
The North and East Boundaries
of T. 38 N., R. 89 W.,
and the Subdivisional
The North, South and West lines
of T. 38 N., R. 89 W. and
The Northern and West Boundaries
of T. 38 N., R. 90 West of the
Sixth Principal Meridian,
Wyoming,
is strictly conformable to the field
notes of the same, as traced
by
J. Heath Warner, U.S. Dep. Surv.
under his
Contract No. 260,
dated, April 23, 1896,
which have been examined, approved
and filed in this office.

U.S. Surv. Gen'l's Office
Cheyenne, Wyoming.
June 1, 1898.

Stephen P. Hanaford
U.S. Surv. Gen'l.

Table of Mileage

Surveys Designated	Amount Exd.	Amount Rec'd.	When Surveyed
Township lines	16 11 58		May 25 28 1897
Connecting lines	6 60		" 28, "
Standard lines Resurveys	29 21 78		May 31 Aug 16, "
Township " "	33 13 28		June 6, Sept 28 "
Connecting " "	41 26		" " "

Approved by Comm. Letter June 1-1898

(16)

1438

18

11TH GUIDE MERIDIAN WEST.

In Townships 29 to 39 North, inclusive, Ranges 88 & 89 West of the 6th Principal Meridian, Wyoming Territory

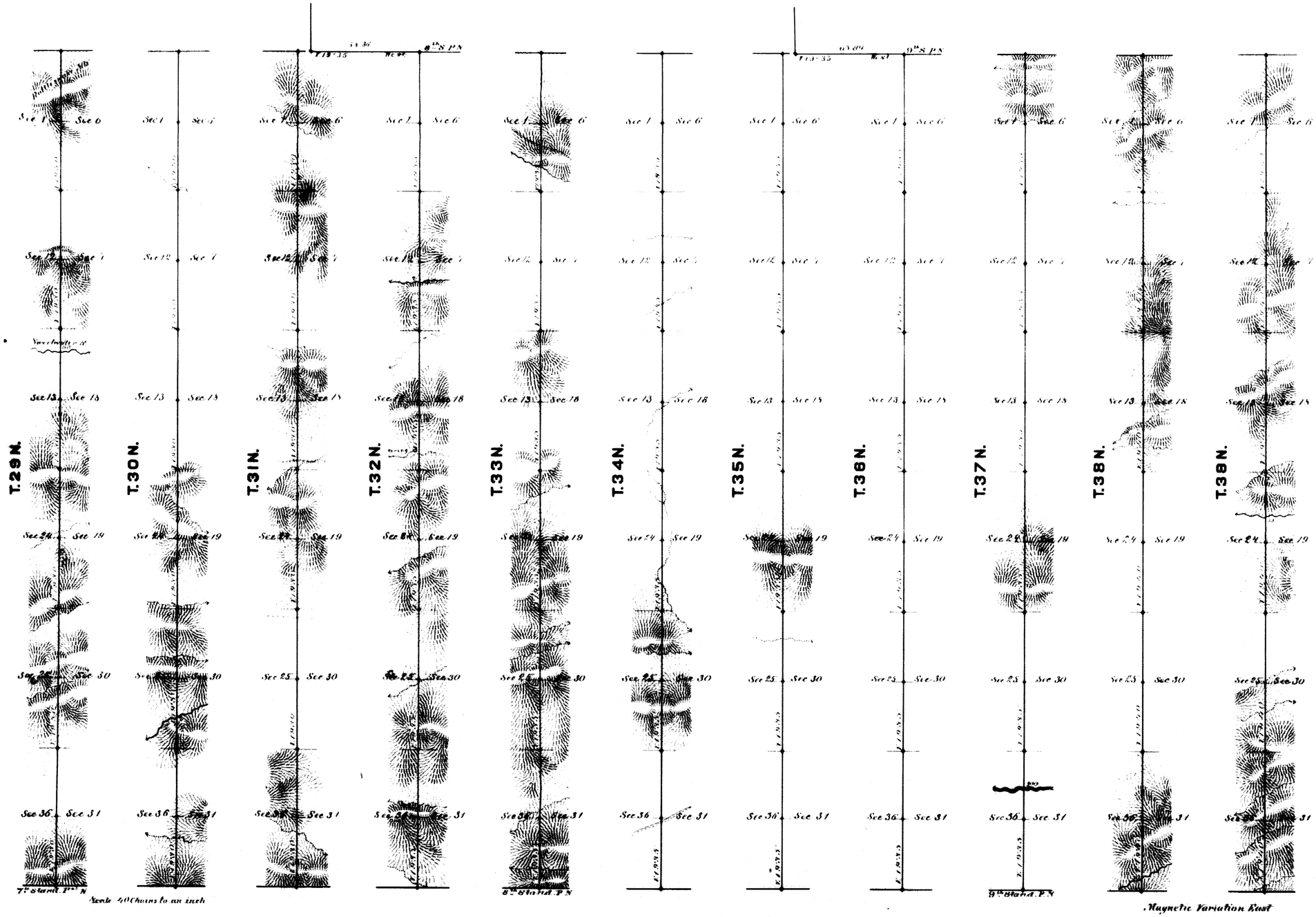

Surveys Designated	By Whom Surveyed	Date of Contract	Amount of Surveys	When Surveyed
			MIL CHS LNS	
11th Guide Mer. West	Chas. A. Honey	Jan. 12th 1882	66 00 00	Feb. 6-17 1882
Connections	" " "	" " "	1 47 20	" " "

I hereby certify that the above diagram of the 11 Guide Meridian West, in Townships 29 to 39 inclusive, Ranges 88 to 89 West of the 6th Principal Meridian, Wyoming Territory, is strictly conformable to the field notes of the survey thereof on file in this Office which have been examined and Approved

Surveyor Generals Office
Cheyenne Wyoming
December 18th 1882

Edw. C. David Sur. Genl.

1059

ORIGINAL

TOWNSHIP Nos. 37-40 NORTH, RANGE Nos. 89-92 WEST OF THE 6th. PRINCIPAL MERIDIAN, WYO.

DEPENDENT RESURVEY OF EXTERIOR LINES

SHEET 1 OF 2

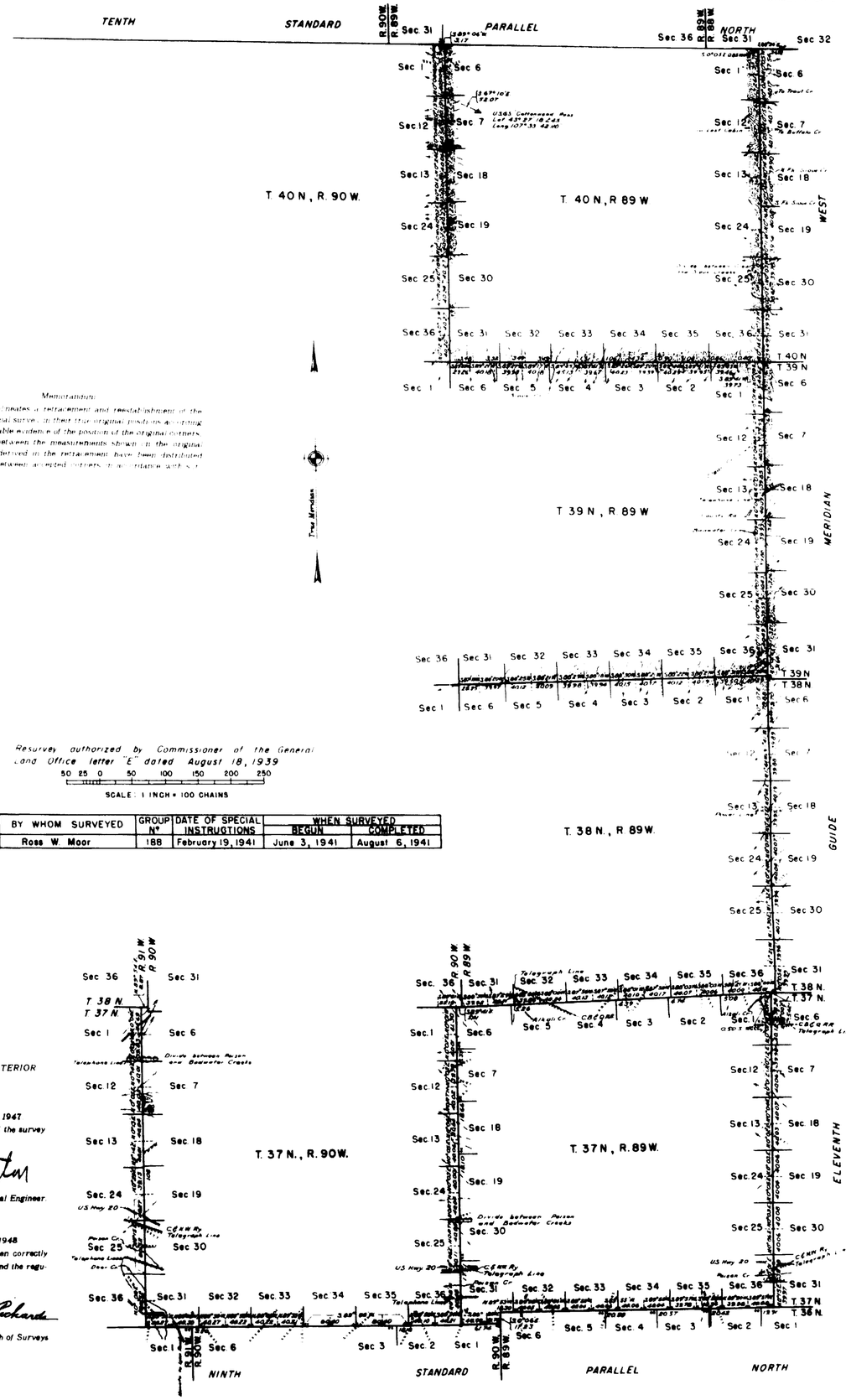

Memorandum

This plat delineates a retracement and reestablishment of the lines of the original survey in their true original positions according to the best available evidence of the position of the original corners, all differences between the measurements shown in the original plat and those derived in the retracement have been distributed proportionally between accepted corners in accordance with surveying rules.

Resurvey authorized by Commissioner of the General Land Office letter "E" dated August 18, 1939

50 25 0 50 100 150 200 250

SCALE: 1 INCH = 100 CHAINS

LINES DESIGNATED	BY WHOM SURVEYED	GROUP Nº	DATE OF SPECIAL INSTRUCTIONS	WHEN SURVEYED BEGUN	WHEN SURVEYED COMPLETED
Exteriors	Ross W. Moor	188	February 19, 1941	June 3, 1941	August 6, 1941

UNITED STATES DEPARTMENT OF THE INTERIOR
BUREAU OF LAND MANAGEMENT

Denver, Colorado, October 27, 1947

This plat is strictly conformable to the field notes of the survey which have been examined and approved.

Earl G. Harrington

Acting Assistant Chief Cadastral Engineer.

Washington, D. C., July 7, 1948

The survey represented by this plat, having been correctly executed in accordance with the requirements of law and the regulations of this office, is hereby accepted.

For the Director:

William F. Richards

Acting Chief, Branch of Surveys

Accs. No. 6447

3052

ORIGINAL

TOWNSHIP Nos. 37 - 40 NORTH, RANGE Nos. 89 - 92 WEST OF THE 6th. PRINCIPAL MERIDIAN, WYO.

DEPENDENT RESURVEY OF EXTERIOR LINES

SHEET 2 OF 2

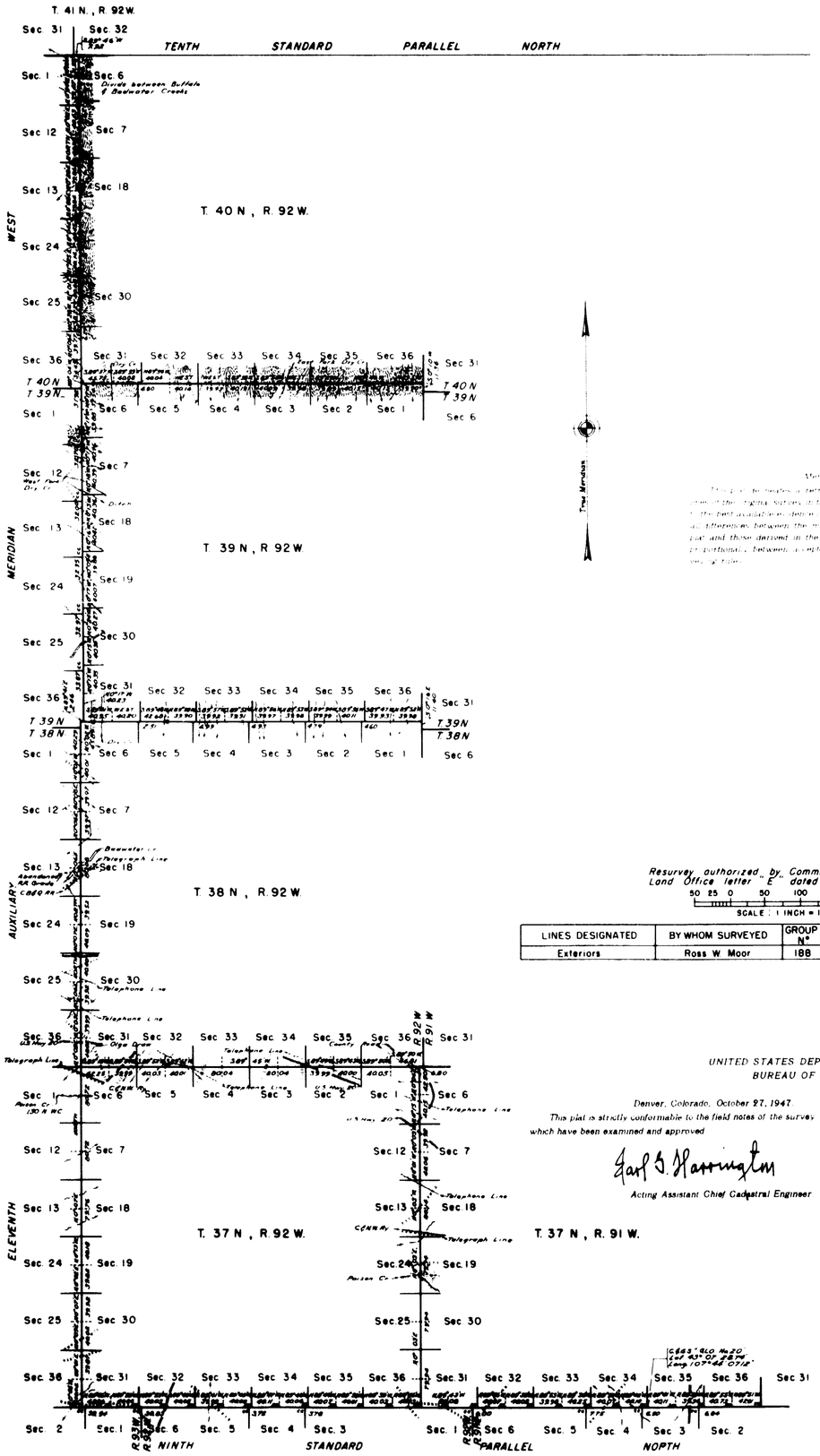

Resurvey authorized by Commissioner of the General Land Office letter "E" dated August 18, 1939

50 25 0 50 100 150 200 250

SCALE: 1 INCH = 100 CHAINS

LINES DESIGNATED	BY WHOM SURVEYED	GROUP N°	DATE OF SPECIAL INSTRUCTIONS	WHEN SURVEYED BEGUN	WHEN SURVEYED COMPLETED
Exteriors	Ross W. Moor	188	February 19, 1941	June 3, 1941	August 6, 1941

UNITED STATES DEPARTMENT OF THE INTERIOR
BUREAU OF LAND MANAGEMENT

Denver, Colorado, October 27, 1947.

This plat is strictly conformable to the field notes of the survey which have been examined and approved

Earl S. Harrington

Acting Assistant Chief Cadastral Engineer

Washington, D. C., July 7, 1948

The survey represented by this plat having been correctly executed in accordance with the requirements of law and the regulations of this office, is hereby accepted

For the Director

William A. Richards

Acting Chief, Branch of Surveys

Accession No. 6448

3053