7497

Click Here for Field Notes

ORIGINAL

TOWNSHIP 38 NORTH, RANGE 79 WEST, OF THE SIXTH PRINCIPAL MERIDIAN, WYOMING.

DEPENDENT RESURVEY



True Meridian

Mean Magnetic Declination 14° E.

10 5 0 20 40 60 80
Scale in Chains

A history of surveys is contained in the field notes.

This plat represents the dependent resurvey of the exterior boundaries and subdivisional lines, designed to restore the corners in their true original locations according to the best available evidence, T. 38 N., R. 79 W., Sixth Principal Meridian, Wyoming.

Except as indicated hereon, the lottings and areas are as shown on the plat approved May 28, 1883.

Survey executed by Jerry L. Messick, Cadastral Surveyor, under the supervision of Richard L. Oakes, Chief, Branch of Cadastral Survey, beginning June 4, 1975, and completed July 17, 1975, pursuant to Special Instructions dated March 5, 1975, for Group No. 367, Wyoming.

UNITED STATES DEPARTMENT OF THE INTERIOR
BUREAU OF LAND MANAGEMENT
Denver, Colorado May 28, 1980

This plat is strictly conformable to the approved field notes, and the survey, having been correctly executed in accordance with the requirements of law and the regulations of this Bureau, is hereby accepted.

For the Director

Acting Chief, Cadastral Survey
Examination and Approval Staff

Lat. 43°12'45.6" N.
Long. 106°16'13.1" W.

W.H.B.

1470A

(20)

29

2021

TOWNSHIP No. 38 NORTH. RANGE No. 79 WEST of the 6th Principal MERIDIAN.

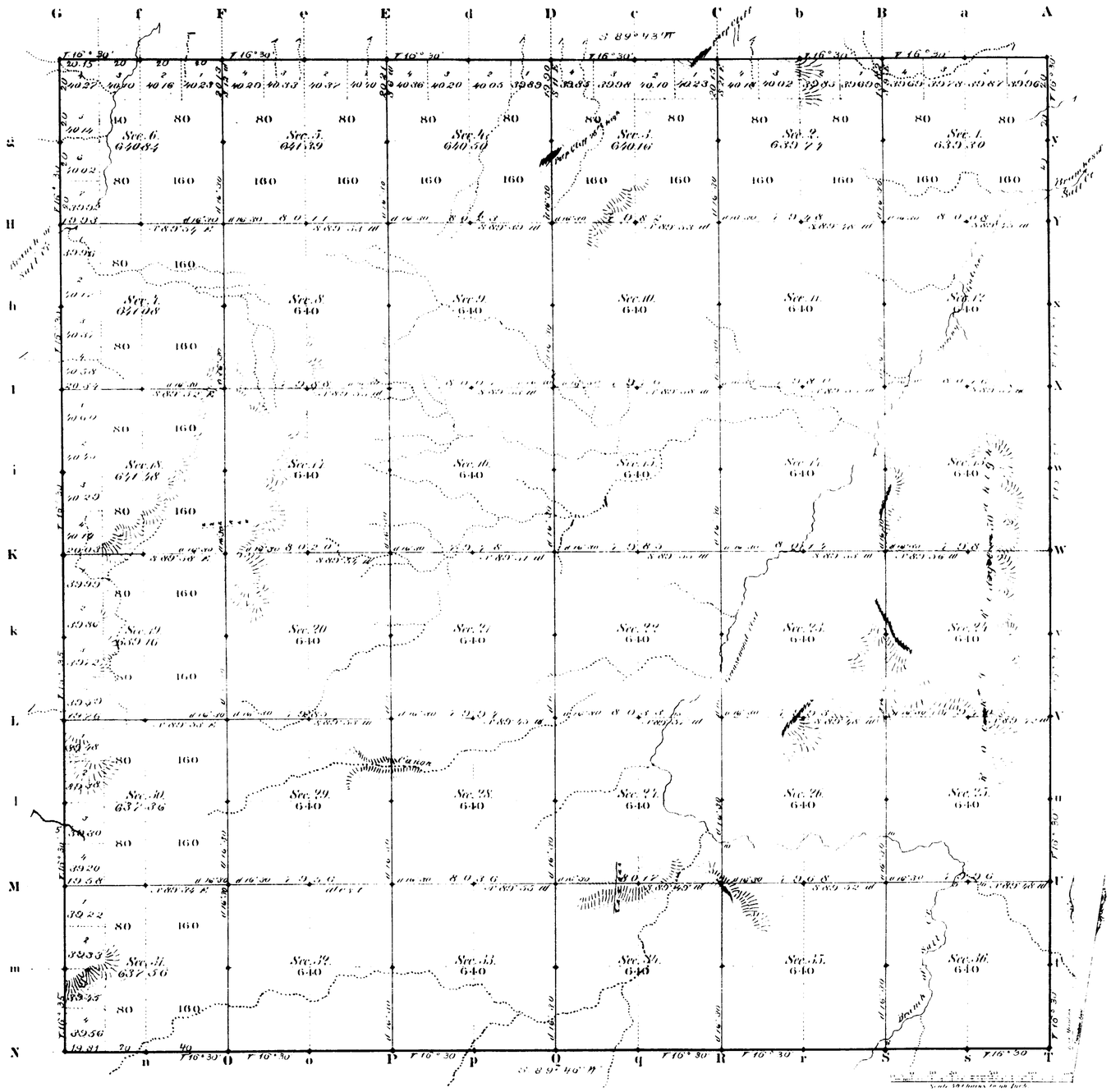

Total number of Acres 23038.57

Surveys Designated	By Whom Surveyed	Date of Contract	Amount of Surveys Mls	Chs	Lks	When Surveyed	Magnetic Declination
Township lines	J B Menard	Jan 24, 1882	23	79	96	Feb 20, 25, 27, 28, 1882	16° 30' East
Subdivisions	Alexander Barnett	" "	59	78	53	May 15 20, 1882	16° 30' "
Connections							

The above Map of Township No. 38 North Range No. 79 West of the Sixth Principal Meridian Wyoming Territory is strictly conformable to the field notes of the survey thereof on file in this Office, which have been examined and approved

Surveyor General's Office,
Cheyenne Wyoming
May 28th 1883

Edw. C. Davis
Pub. Sen.

A. Gast & Co. St. Louis Mo.

1470

38 - 79

(20)

2085

61

EXTERIOR LINES

of Tps 37,38,39 & 40 N. Ranges 77,78,79 & 80 W. of 6th PM Wyoming Territory.

SCALE 3 MILES TO 1 INCH. MAGNETIC VARIATION EAST

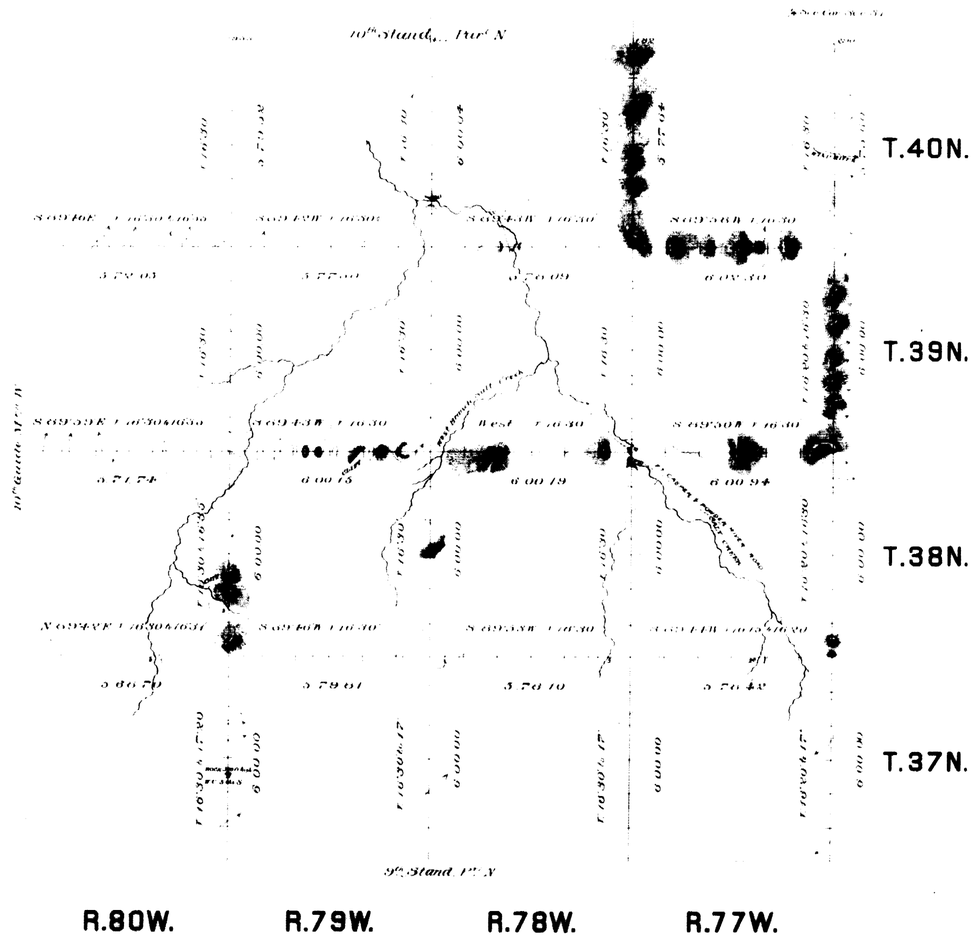

Surveys Designated	By Whom Surveyed	Date of Contract	Amount of Surveys Miles	Chs.	Lks.	When Surveyed
Exterior Lines	J B Monardi	Jun 24th 1882	107	40	79	Feb 6th Mch 3rd 1883
Connections	" " "	" "		18	82	" " "

I hereby certify that the above diagram of the Exterior lines of Tps 37, 38, 39 & 40 N. Ranges 77, 78, 79 & 80 W of the 6th Principal Meridian Wyoming Territory, is strictly conformable to the field notes of the survey thereof on file in this Office which have been examined and approved

Surveyor General's Office,
Cheyenne, Wyoming May 28th 1883

Edw. C. David
" Sur. Genl.

1581