Click Here for Field Notes

7498

ORIGINAL

TOWNSHIP 38 NORTH, RANGE 80 WEST, OF THE SIXTH PRINCIPAL MERIDIAN, WYOMING.

DEPENDENT RESURVEY



A history of surveys is contained in the field notes.

The east boundary was dependently resurveyd by Jerry L. Messick during the resurvey of T. 38 N., R. 79 W., executed concurrently under this same group.

This plat represents the dependent resurvey of a portion of the Tenth Guide Meridian West, through T. 38 N., between Rs. 80 and 81 W., and portions of the south and north boundaries, and the subdivisional lines, designed to restore the corners in their true original locations according to the best available evidence, T. 38 N., R. 80 W., Sixth Principal Meridian, Wyoming.

The lottings and areas are as shown on the plat approved May 28, 1883.

Survey executed by Jerry L. Messick, Cadastral Surveyor, under the supervision of Richard L. Oakes, Chief, Branch of Cadastral Survey, beginning July 18, 1975 and completed August 6, 1975, pursuant to Special Instructions dated March 5, 1975, for Group No. 367, Wyoming.

UNITED STATES DEPARTMENT OF THE INTERIOR
BUREAU OF LAND MANAGEMENT
Denver, Colorado May 28, 1980

This plat is strictly conformable to the approved field notes, and the survey, having been correctly executed in accordance with the requirements of law and the regulations of this Bureau, is hereby accepted.

For the Director

Acting Chief, Cadastral Survey
Examination and Approval Staff

Lat. 43°12'42.0" N.
Long. 106°23'18.6" W.

W.H.B.

1508A

(20)

58

2061

TOWNSHIP No. 38 NORTH, RANGE No. 80 WEST of the 6th Principal MERIDIAN.



Total number of Acres 22584.42

Surveys Designated	By Whom Surveyed	Date of Contract	Amount of Surveys Mls	Chs	Lks	When Surveyed March 1st and	Magnetic Declination
3 E & N Township lines	J. B. Menard Jr.	Jany 24, 1882	17	60	44	Febr. 25, 27, 28, 1882	16° 30' East
Subdivisions	Alexander Barnett	" " "	59	33	08	May 22, 27, 1882	16° 30' "
Connections							
10th Guide N W	Donney & Grant	Aug. 12, 1880	5	00	00	Sept. 17, 1880	

The above Map of Township No. 38 North Range No. 80 West of the Sixth Principal Meridian Wyoming Territory is strictly conformable to the field notes of the survey thereof on file in this Office, which have been examined and approved.

Surveyor General's Office,
Cheyenne Wyoming
May 28th 1883

Edw. C. David
Pub. Genl.

A. Gast & Co. St. Louis Mo.

1508

38 - 80

(11)

Indexed

696.

6.

10TH GUIDE MERIDIAN WEST

From the 8th to the 10th Stand.d Par.l North, betw. Ranges 80 & 81 West, of the 6th Principal Meridian.

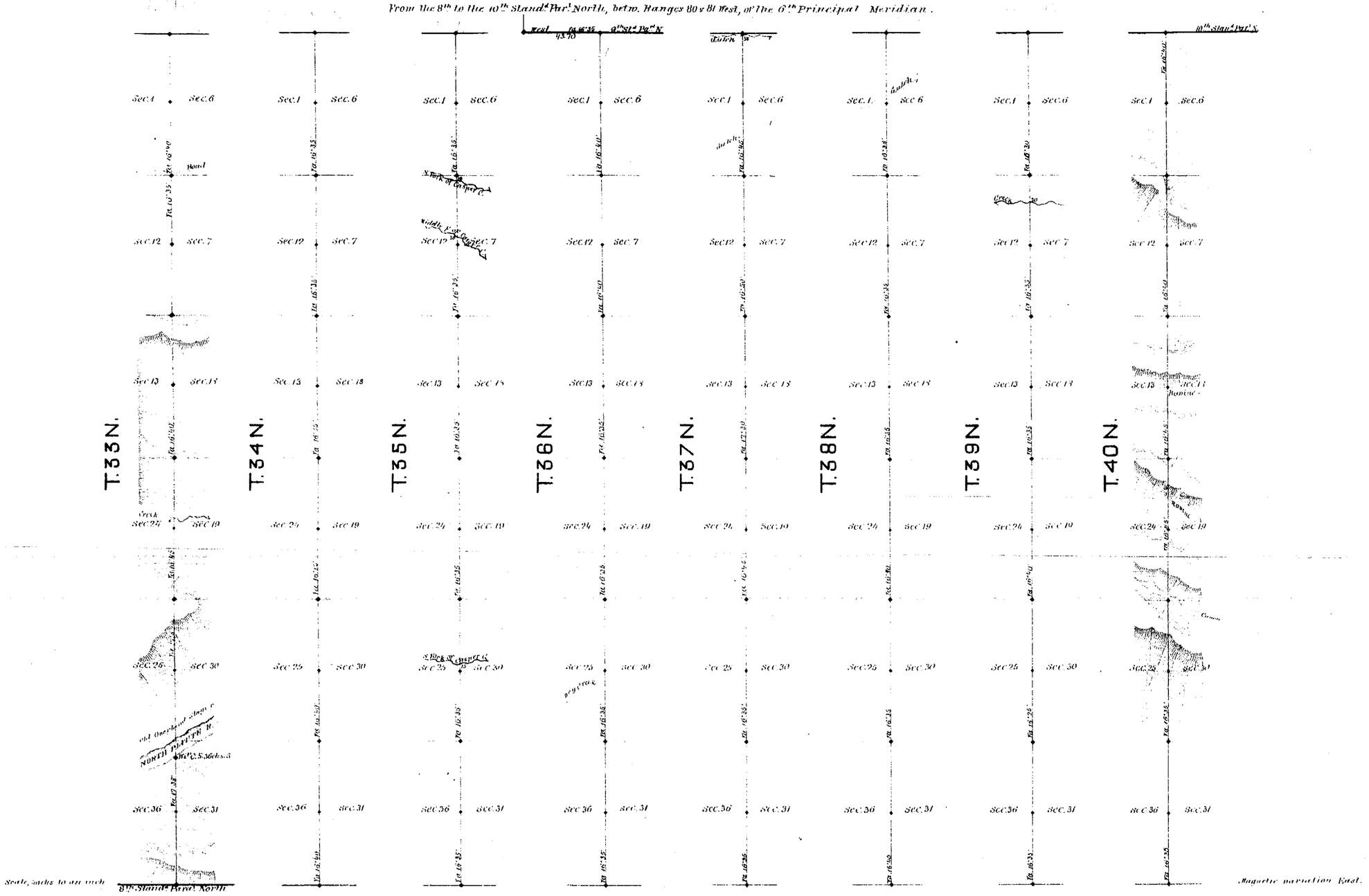

Surveys Designated	By whom surveyed	Date of contract	Amount of surveys mls	chs	lks	When surveyed
10th Guide Mer.d West	Downey & Grant	August 12, 1880	98.	00.	00.	Septbr 1880
Connections	" " "	" " "	0.	43.	70.	"

I hereby certify that the above diagram of the 10th Guide Meridian West of the 6th Principal Mer. from the 8th to the 10th Standard Parallel N. in Wyo. Ter. is strictly conformable to the field notes of the survey thereof on file in this office, which have been examined and approved.

Surveyor General's Office
Cheyenne, Wyo. March 12th 1881.

Edw. C. David
Surveyor General.

562

(20)

2085

61

EXTERIOR LINES

of Tps 37, 38, 39 & 40 N., Ranges 77, 78, 79 & 80 W., of 6th P.M. Wyoming Territory.

SCALE 3 MILES TO 1 INCH. MAGNETIC VARIATION EAST

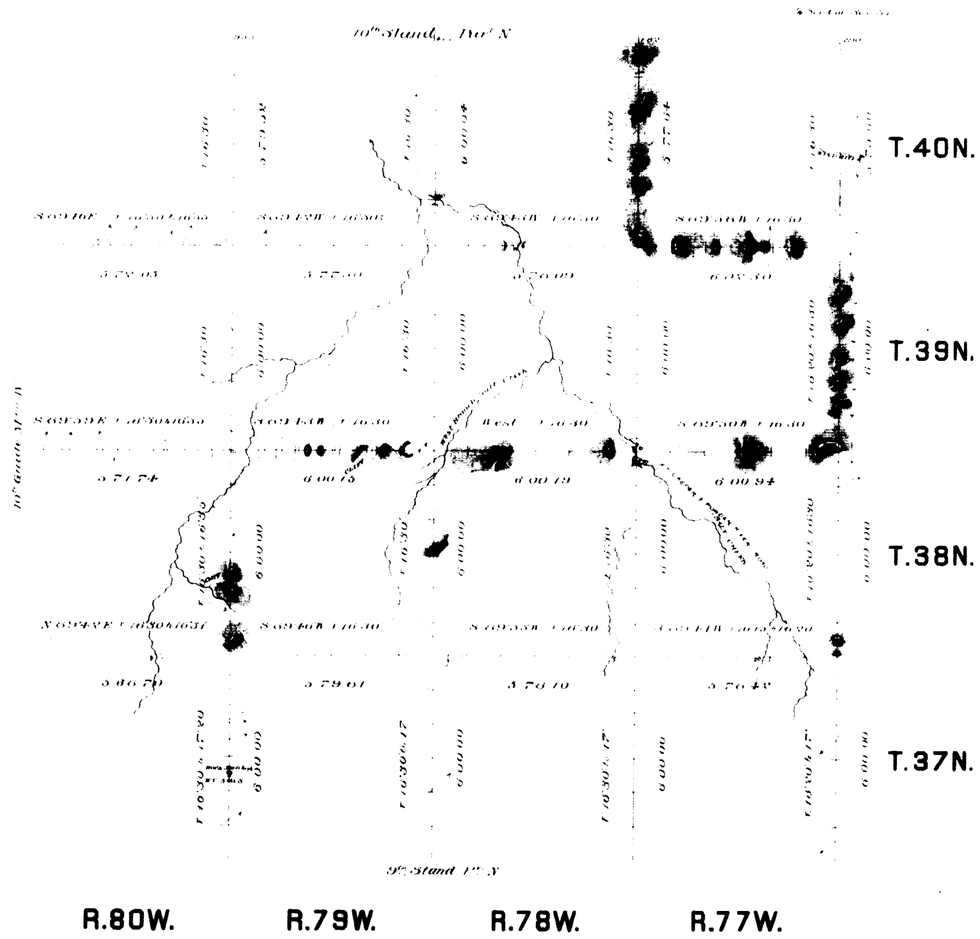

Surveys Designated	By Whom Surveyed	Date of Contract	Amount of Surveys			When Surveyed
			Mi	Ch	Hs	
Exterior lines	J B Menardi	Jan 24th 1882	167	40	79	Feb 6th Mch 3rd 1882
Connections	" " "	" "		18	82	" " "

I hereby certify that the above diagram of the Exterior lines of Tps 37, 38, 39 & 40 N., Ranges 77, 78, 79 & 80 W. of the 6th Principal Meridian Wyoming Territory, is strictly conformable to the field notes of the survey thereof on file in this Office which have been examined and approved.

Surveyor General's Office.
Cheyenne, Wyoming May 28th 1883

Edw. C. David
" Sur. Genl.

1531