Acces. No. 6190#

ORIGINAL

TOWNSHIP № 38 NORTH, RANGE № 81 WEST OF THE SIXTH PRINCIPAL MERIDIAN, WYOMING.

DEPENDENT RESURVEY

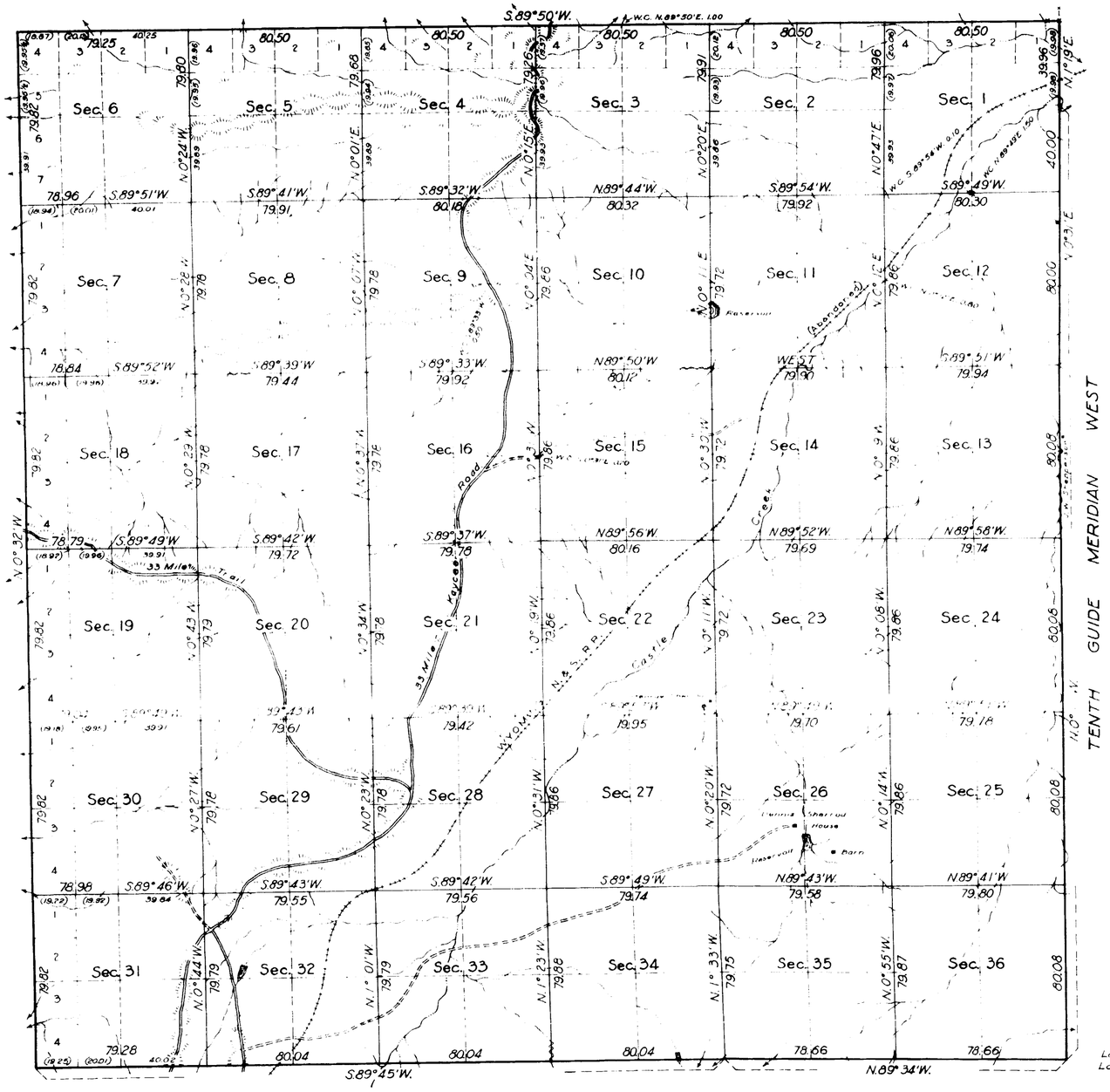

This plat of the resurvey of Township No. 38 North, Range No. 81 West, delineates a retracement and reestablishment of the lines of the original survey as shown upon the plat approved April 14, 1884, in their true original position according to the best available evidence of the position of the original corners; all differences between the measurements shown on the original plat and those derived in the retracement have been distributed proportionally between accepted corners in accordance with surveying rules; reference will be made to the original plat for the showing of the areas and more detailed descriptions of the various smaller subdivisions.

Latitude 43° 12' 4 N.
Longitude 106° 30' W.

10 5 0 10 20 40 80

Scale: 40 Chains to an Inch.

Area Resurveyed, 22,992.42 Acres.

LINES DESIGNATED	BY WHOM SURVEYED	GROUP		MILEAGE		WHEN SURVEYED	
		№	DATE	MLS.	CHS.	BEGUN	COMPLETED
N.& E. Boundaries	Chris Gras	145	Aug. 25, 1936	12	2.03	Sept. 11, 1936	Sept. 22, 1936
South Boundary	Harry P. Stokes	"	"	5	76.72	" 19, "	" 22, "
West Boundary	Chris Gras	"	"	5	78.92	" 5, "	" 15, "
Subdivisional	Lenhart & Gras	"	"	59	64.04	" 15, "	May 11, 1937

H.M.B.

Office of Supervisor of Surveys
Denver, Colorado, Jan. 30, 1940.

The above plat of Township No. 38 North, Range No. 81 West of the Sixth Principal Meridian, Wyoming, is strictly conformable to the field notes of the resurvey thereof which have been examined and approved.

Supervisor of Surveys.

UNITED STATES
DEPARTMENT OF THE INTERIOR
GENERAL LAND OFFICE
Washington, D.C., April 29, 1940.

The resurvey represented by this plat having been correctly executed in accordance with the requirements of law and the regulations of this office, is hereby accepted.

Acting Assistant Commissioner.

2166-A

Trans. to Cheyenne L.O.
Dec. 10, 1940

38 - 81

3719

TOWNSHIP No. 38 NORTH. RANGE No. 81 WEST of the 6th Principal MERIDIAN.

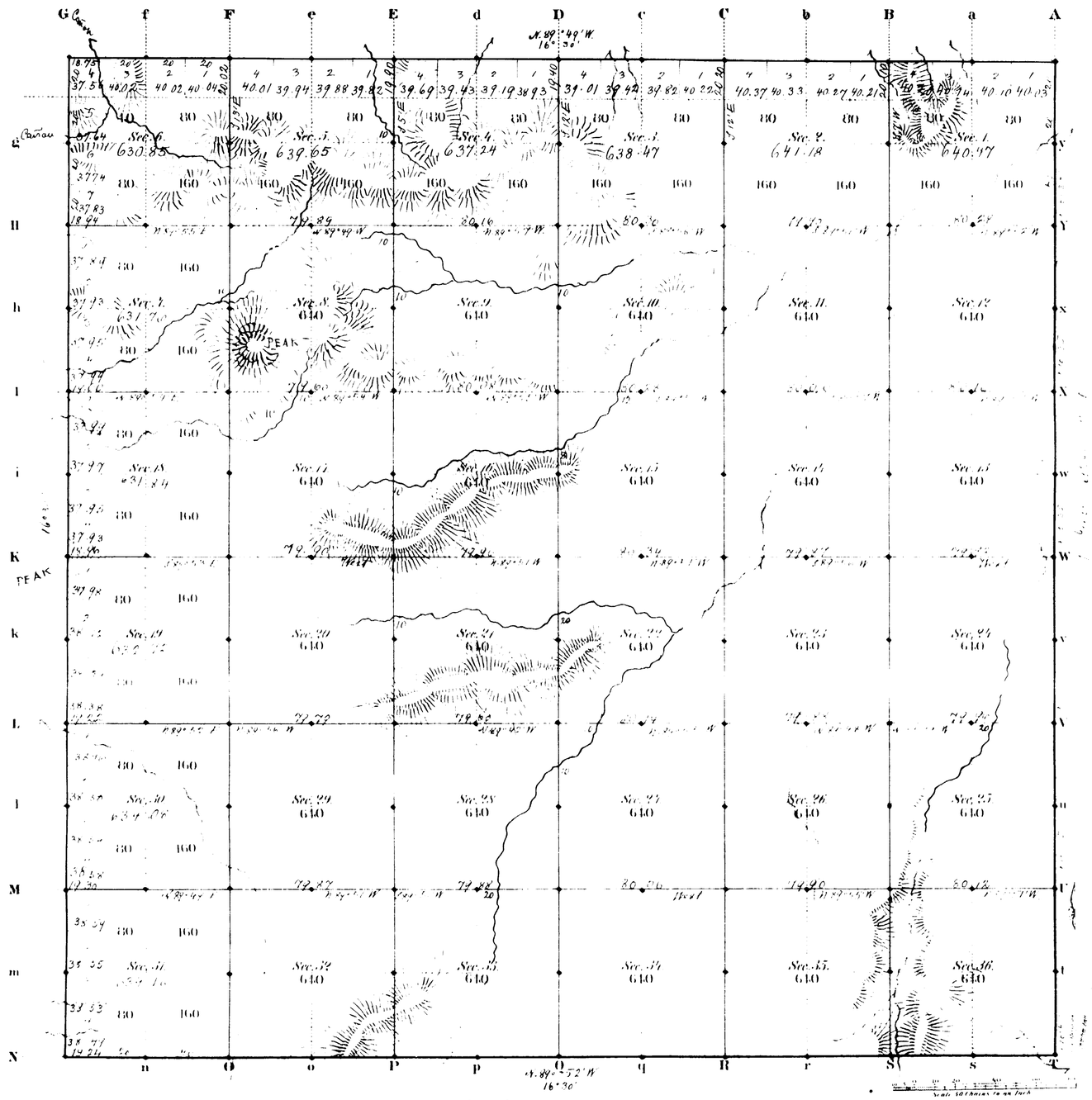

Total number of Acres 22992.42

Surveys Designated	By Whom Surveyed	Date of Contract	Amount of Surveys Mts	Chs	Lks	When Surveyed	Magnetic Declination
Township lines	Curtis & Lisby	Aug 12, 1883	17	77	98	June 4 - 6, 1883	16° 30' East
Subdivisions	"	"	59	74	88	June 12 - 15, 1883	16° 30' "
Connections							
1st Principal Mer.	Downey & Grant	Aug 12 1886	[illegible]	[illegible]	[illegible]	Aug 15 17 1886	

The above Map of Township No. 38 North Range No. 81 West of the Sixth Principal Meridian Wyoming Territory is strictly conformable to the field notes of the survey thereof on file in this Office, which have been examined and approved.

Surveyor General's Office, Edw. C. Dawes Sur. Genl.

Cheyenne Wyoming April 14th 1884

A. Gast & Co. St. Louis M.

2166

38 - 81

(27) Indexed

3744

60

EXTERIOR LINES

Scale 3 miles to 1 inch. Mag. Var. East.

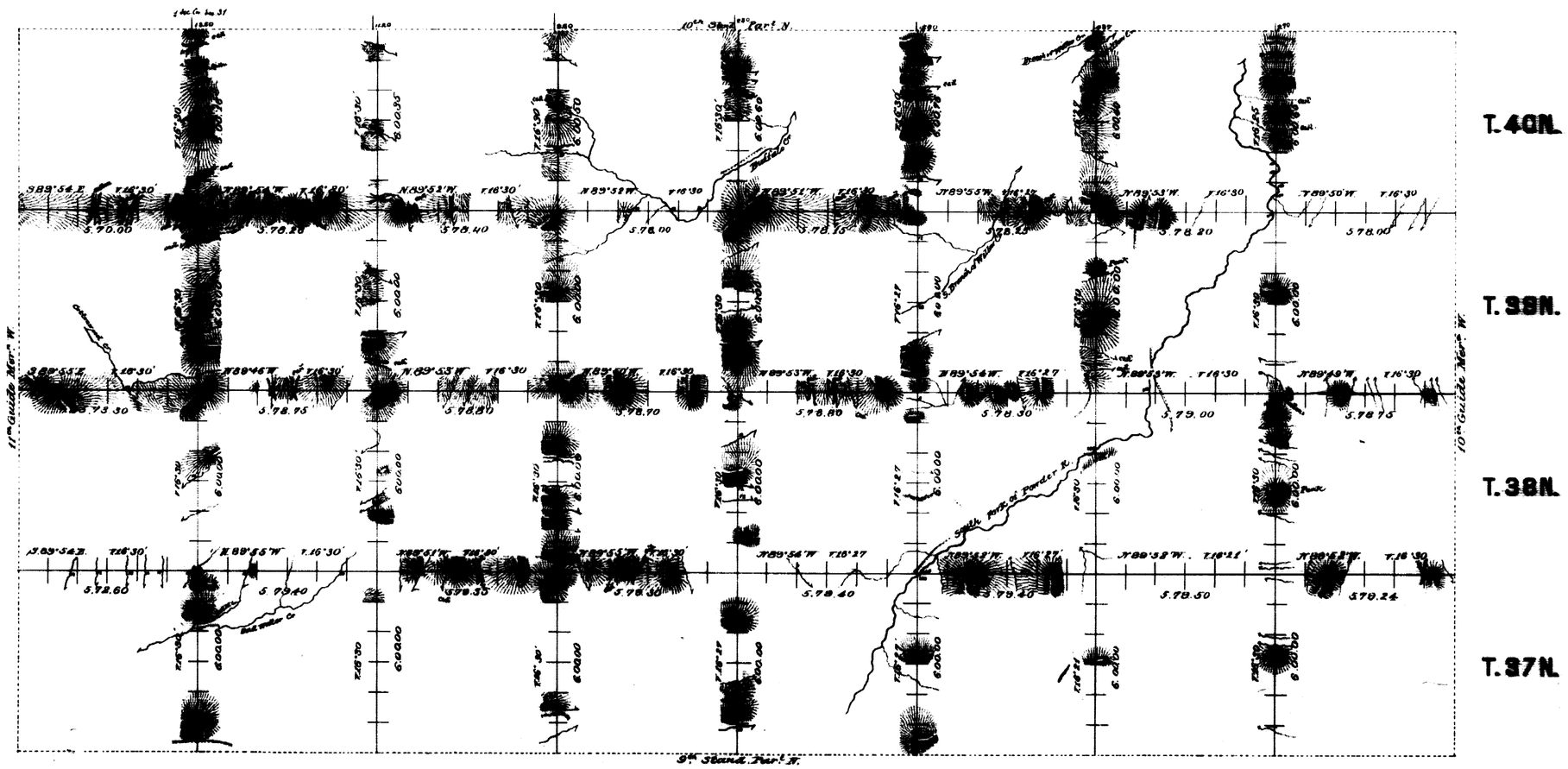

Surveys Designated.	By Whom Surveyed.	Date of Contract.	Amount of Surveys			When Surveyed.
			Mls	Chs	Lks	
Exterior lines	Curtis K. Libby	May 16. 1883	311	38	27	June 2-Aug 24. 1883
Connections	" " "	" " "		54	77	" " "

I hereby certify that the above diagram of the Exterior lines of Tp's 37, 38, 39, & 40 North, R's 81, 82, 83, 84, 85, 86, 87 & 88 W. of the 6th P.M. Wyo. Ter. is strictly conformable to the field notes of the survey thereof on file in this office, which have been examined and approved.

Surveyor General's Office,
Cheyenne Wyoming. April 14th 1884 } Edw. C. Laird Sur.r Gen.l

2191

(11.)

Indexed

696

6.

10TH GUIDE MERIDIAN WEST

From the 8th to the 10th Stand.d Par.l North, betw. Ranges 80 & 81 West, of the 6th Principal Meridian.

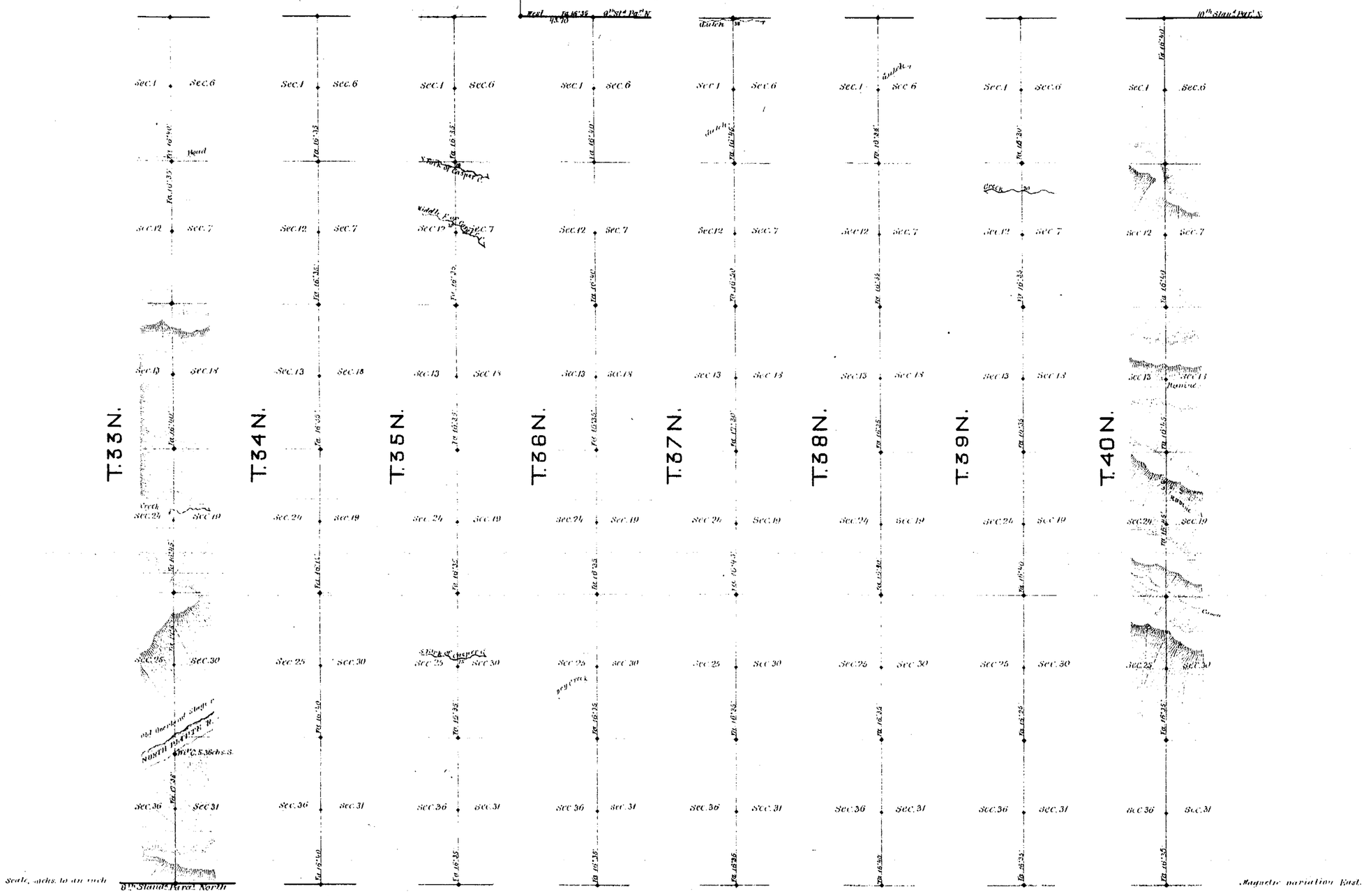

Surveys Designated	By whom surveyed	Date of contract	Amount of surveys			When surveyed
			mls	chs	lks	
10th Guide Mer.d West	Downey & Grant	August 12, 1880	48.	00.	00.	Septbr 1880
Corrections	" " "	" " "	0.	45.	70.	"

I hereby certify that the above diagram of the 10th Guide Meridian West of the 6th Principal Mer. from the 8th to the 10th Standard Parallel N. in Wyo. Ter. is strictly conformable to the field notes of the survey thereof on file in this office, which have been examined and approved.

Surveyor Generals Office
Cheyenne, Wyo. March 12th 1881.

Edw. C. David
" Surveyor General.