ORIGINAL

Accs. No. 6187 #

TOWNSHIP Nº38 NORTH, RANGE Nº82 WEST OF THE SIXTH PRINCIPAL MERIDIAN, WYOMING.

DEPENDENT RESURVEY

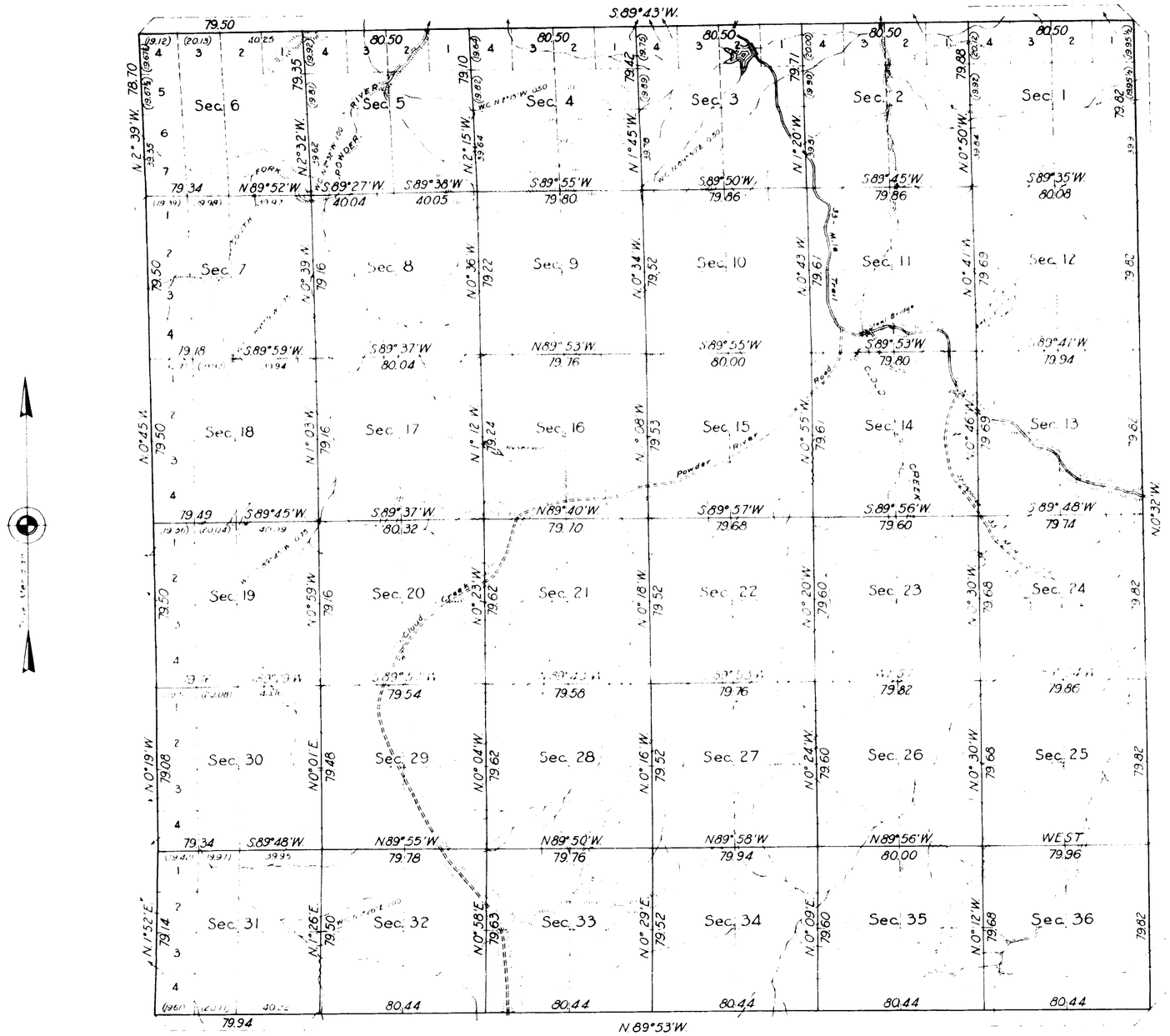

This plat of the resurvey of Township No. 38 North, Range No. 82 West, delineates a retracement and reestablishment of the lines of the original survey as shown upon the plat approved April 14, 1884, in their true original position according to the best available evidence of the position of the original corners, all differences between the measurements shown on the original plat and those derived in the retracement have been distributed proportionally between accepted corners in accordance with surveying rules; reference will be made to the original plat for the showing of the areas and more detailed descriptions of the various smaller subdivisions.

Resurvey authorized by Commissioner's letter "E" dated August 12, 1935.

Latitude 45° 12.4' N.
Longitude 106° 37' W.

Scale: 40 Chains to an Inch.

Area Resurveyed, 23,010.40 Acres.

LINES DESIGNATED	BY WHOM SURVEYED	GROUP		MILEAGE		WHEN SURVEYED	
		Nº	DATE	MLS.	CHS.	BEGUN	COMPLETED
N.,S.,&W. Exteriors	Elmer C. Lenhart	145	Aug. 25, 1936	17	79.56	Sept. 9, 1936	May 4, 1937
East Exterior	Chris Gras	"	"	5	78.92	"	"
Subdivisional	Lenhart & Gras	"	"	59	58.68	"	"

H.M.D.

Office of Supervisor of Surveys
Denver, Colorado, Sept. 23, 1939.
The above plat of Township No. 38 North, Range No. 82 West of the Sixth Principal Meridian, Wyoming, is strictly conformable to the field notes of the resurvey thereof which have been examined and approved.

Supervisor of Surveys.

UNITED STATES
DEPARTMENT OF THE INTERIOR
GENERAL LAND OFFICE

Washington, D.C., March 4, 1940
The resurvey represented by this plat having been correctly executed in accordance with the requirements of law and the regulations of this office, is hereby accepted.

Acting Assistant Commissioner.

2170-A

Drawn to Cheyenne L.O. Dec. 10, 1940.

38 - 82

3723

TOWNSHIP No. 38 NORTH. RANGE No. 82 WEST of the 6TH Principal MERIDIAN.

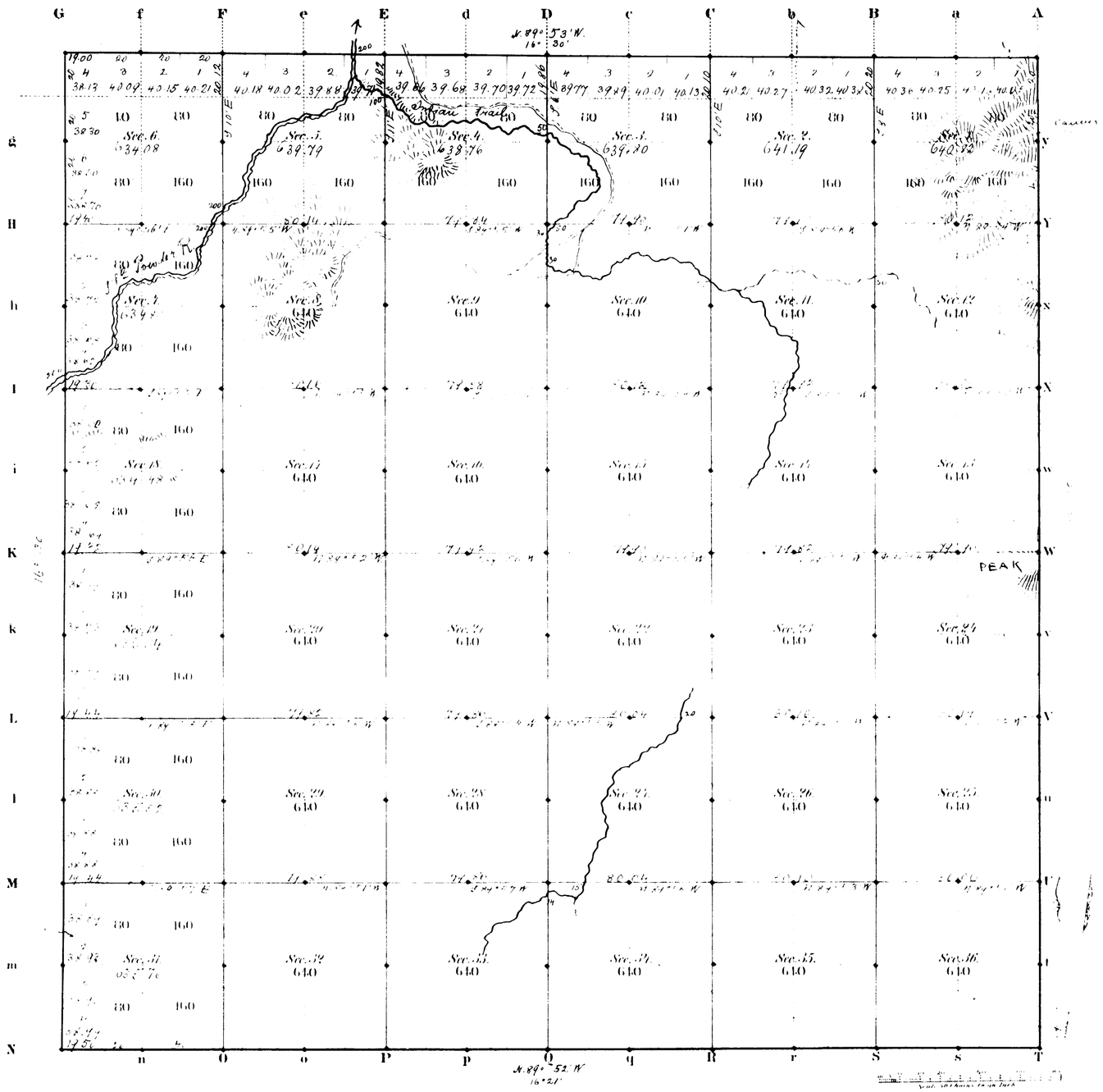

Total number of Acres 23010.04.

Surveys Designated	By Whom Surveyed	Date of Contract	Amount of Surveys Mls	Chs	Lks	When Surveyed	Magnetic Declination
Township lines	Charles E. Libby	May 18, 1883	23	70	50	June 5, 18-20 1883	16° 30' East
Subdivisions	"	"	59	70	00	July 12 18, 1883	16° 30' "
Connections							

The above Map of Township No. 38 North Range No. 82 West of the Sixth Principal Meridian Wyoming Territory is strictly conformable to the field notes of the survey thereof on file in this Office, which have been examined and approved.

Surveyor General's Office.
Cheyenne Wyoming
April 14th 1884

Edw. C. Davis
Dep. Sur.

2170

38 - 82

(27) Indexed

3744

60

EXTERIOR LINES

Scale 3 miles to 1 inch. Mag. Var. East.

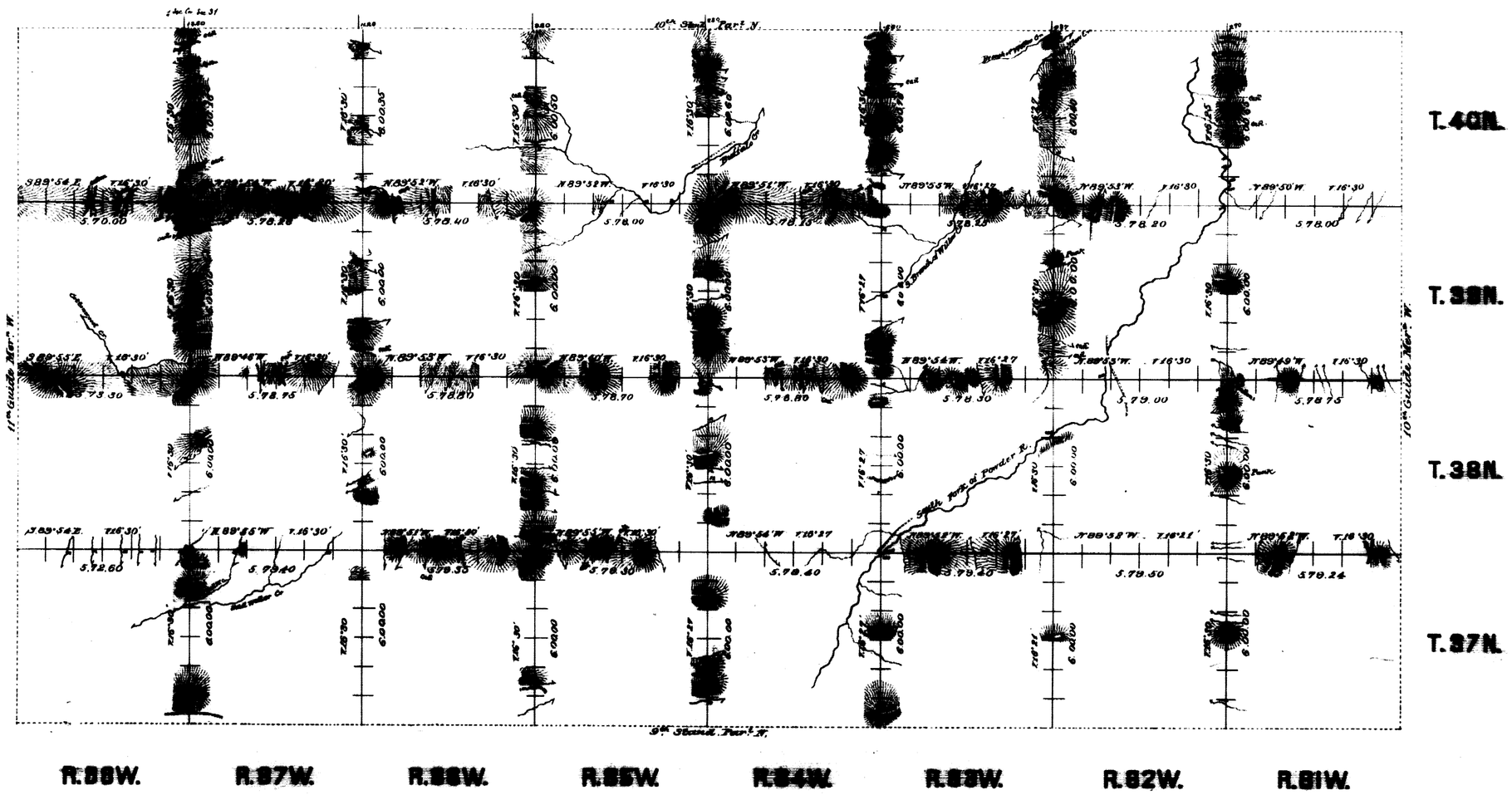

Surveys Designated.	By Whom Surveyed.	Date of Contract.	Amount of Surveys			When Surveyed.
			1883	1883	1884	
Exterior lines	Curtis K Libby	May 18, 1883	311	38	27	June 2-Aug 24, 1883
Connections	" " "	" " "		54	77	" " "

I hereby certify that the above diagram of the Exterior lines of Tps 37, 38, 39, & 40 North, Rs 81, 82, 83, 84, 85, 86, 87 & 88 W. of the 6th P.M. Wyo. Ter. is strictly conformable to the field notes of the survey thereof on file in this office, which have been examined and approved.

Surveyor General's Office,
Cheyenne Wyoming April 14th 1884 } Edw. C. Laird Sur. Genl.

2191