ORIGINAL

Ac. No. 6218

TOWNSHIP Nº 38 NORTH, RANGE Nº 83 WEST OF THE SIXTH PRINCIPAL MERIDIAN, WYOMING.

DEPENDENT RESURVEY

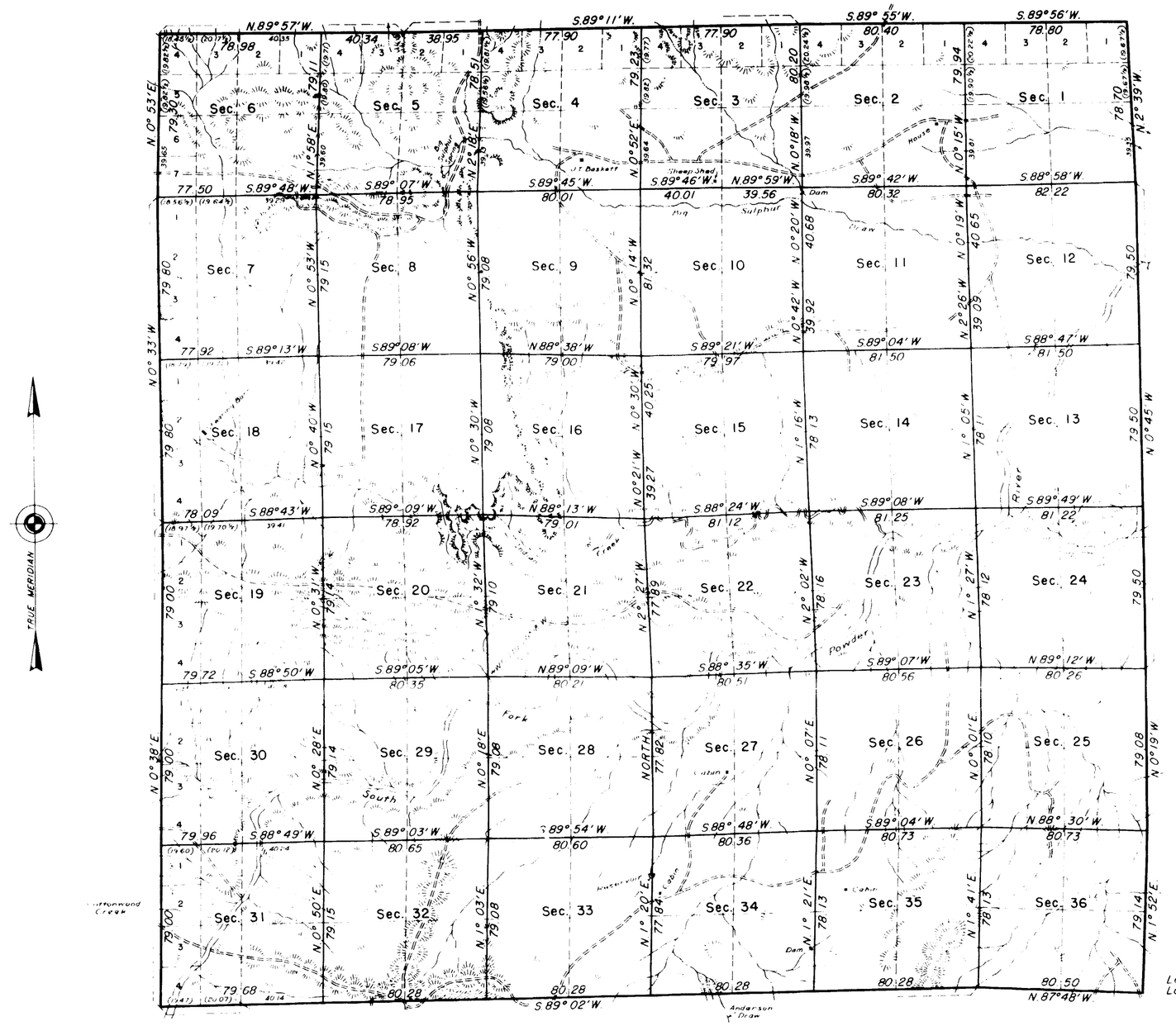

This plat of the resurvey of Township No. 38 North, Range No. 83 West, delineates a retracement and re-establishment of the lines of the original survey as shown upon the plat approved April 14, 1884, in their true original position according to the best available evidence of the position of the original corners, all differences between the measurements shown on the original plat and those derived in the retracement have been distributed proportionally between accepted corners in accordance with surveying rules; reference will be made to the original plat for the showing of the areas and more detailed descriptions of the various smaller subdivisions.

Resurvey authorized by Commissioner's letter "E" dated August 12, 1935

Latitude 43° 12'.5 N.
Longitude 106° 44'.5 W.

Scale: 40 Chains to an Inch.

Area Resurveyed, 23,005.09 Acres.

LINES DESIGNATED	BY WHOM SURVEYED	GROUP		MILEAGE		WHEN SURVEYED	
		Nº	DATE	MLS.	CHS.	BEGUN	COMPLETED
East Exterior	Elmer C. Lenhart	145	August 25, 1936	5	75.42	Sept. 12, 1936	Sept. 16, 1936
N. & W. Exteriors	Frank Motoh	146	" " , "	11	69.17	Sept. 5, 1936	Sept. 11, 1936
South Exterior	Mark D. King	"	" " , "	6	01.30	Sept. 12, 1936	Sept. 16, 1936
Subdivisional	Petersen & Moor	"	" " , "	59	49.63	Sept. 5, 1936	May 31, 1938

H.M.B.

Office of Supervisor of Surveys

Denver, Colorado, Jan. 14, 1941

The above plat of Township No. 38 North, Range No. 83 West of the Sixth Principal Meridian, Wyoming, is strictly conformable to the field notes of the resurvey thereof which have been examined and approved.

Supervisor of Surveys.

UNITED STATES
DEPARTMENT OF THE INTERIOR
GENERAL LAND OFFICE

Washington, D.C., February 18, 1941.

The resurvey represented by this plat having been correctly executed in accordance with the requirements of law and the regulations of this office, is hereby accepted.

Acting Assistant Commissioner.

2174-A

38 - 83

(27)

43

3727

TOWNSHIP No. 38 NORTH, RANGE No. 83 WEST of the 6th Principal MERIDIAN.

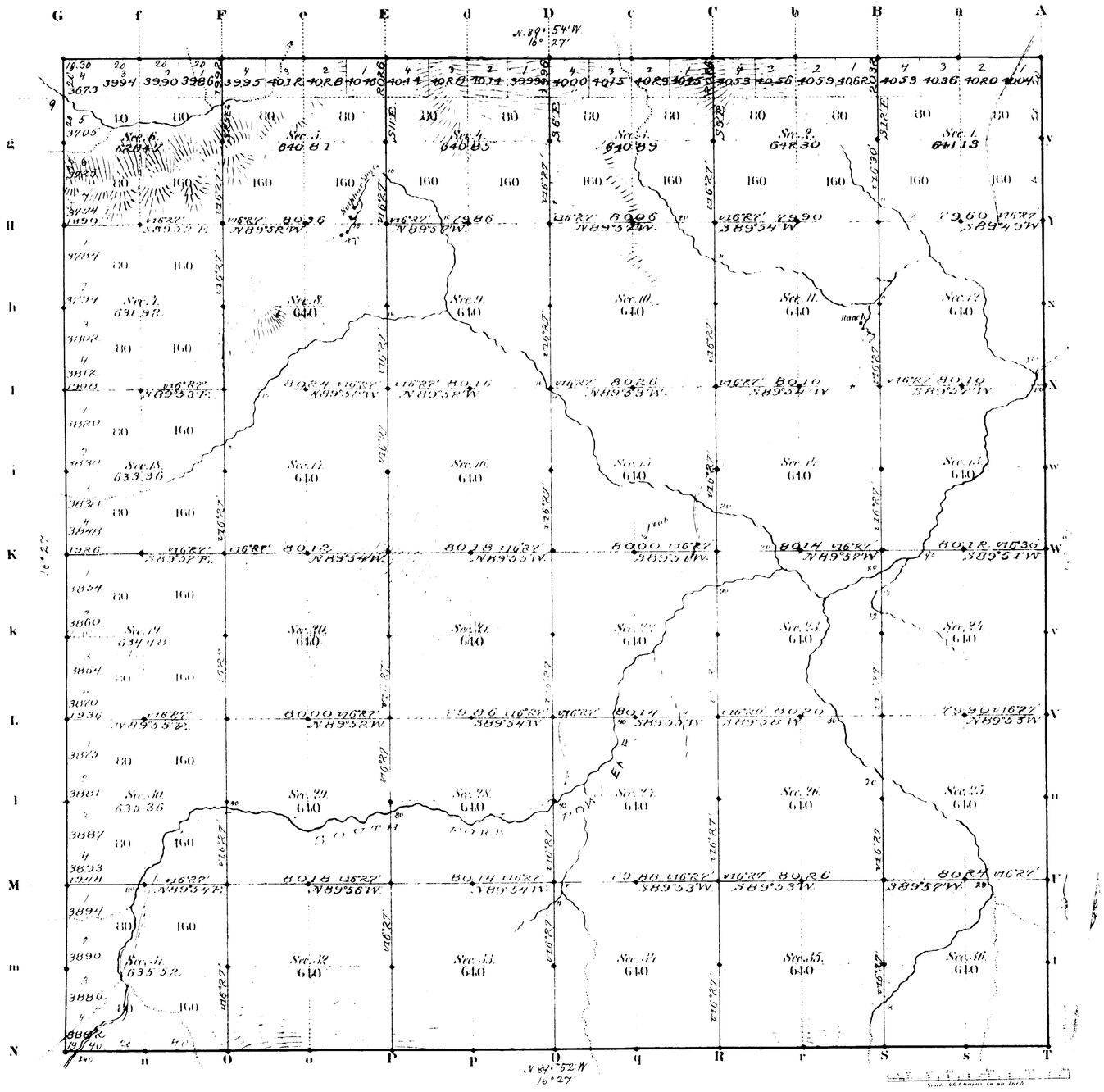

Total number of Acres 23,005.09

Surveys Designated	By Whom Surveyed	Date of Contract	Amount of Surveys Miles	Chs	Lks	When Surveyed	Magnetic Declination
Township lines	Carlin & Libby	May 13, 1883	23	77	70	June 14, to 28 1883	16° 23' East
Subdivisions	" "	"	59	78	80	Aug 11 17 1883	16° 27' "
Connections							

The above Map of Township No. 38 North Range No. 83 West of the Sixth Principal Meridian Wyoming Territory is strictly conformable to the field notes of the survey thereof on file in this Office, which have been examined and approved

Surveyor Generals Office, Cheyenne Wyoming April 14th 1884

Edw. C. David Surv. Gen.

2174

38 - 83

(27)

3744

60

EXTERIOR LINES

Scale 3 miles to 1 inch. Mag. Var. East.



Surveys Designated.	By Whom Surveyed.	Date of Contract.	Amount of Surveys			When Surveyed.
			1881	1882	1883	
Exterior Lines	Curtis K Libby	May 16. 1883	311	38	27	June 8-Aug 24. 1883
Connections	" " "	" " "		52	77	" " "

I hereby certify that the above diagram of the Exterior lines of Tp's 37, 38, 39, & 40 North, R's 81, 82, 83, 84, 85, 86, 87 & 88 W. of the 6th P. M. Wyo. Ter. is strictly conformable to the field notes of the survey thereof on file in this office, which have been examined and approved.

Surveyor General's Office,
Cheyenne Wyoming. April 14th 1884 } Edw. C. Lewis Sur. Gen.

2191