Acces. No. 6179

ORIGINAL

TOWNSHIP Nº38 NORTH, RANGE Nº84 WEST OF THE SIXTH PRINCIPAL MERIDIAN, WYOMING

DEPENDENT RESURVEY

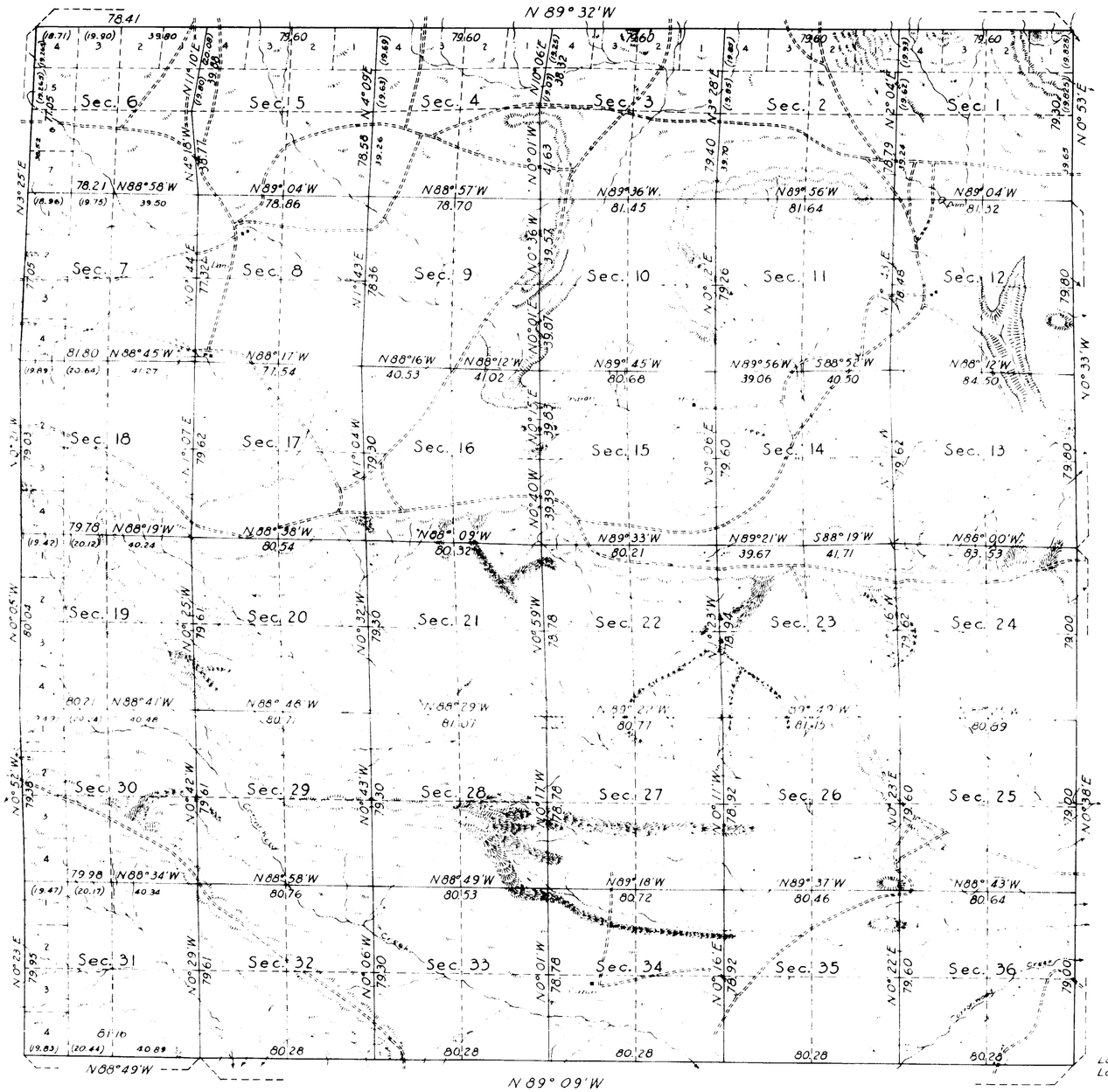

Scale: 40 Chains to an Inch. Area Resurveyed, 23,010.99 Acres.

LINES DESIGNATED	BY WHOM SURVEYED	GROUP Nº	GROUP DATE	MILEAGE MLS.	MILEAGE CHS.	WHEN SURVEYED BEGUN	WHEN SURVEYED COMPLETED
E. & W. Boundaries	Frank Motoh	146	Aug. 25, 1936	11	68.40	Sept. 18, 1936	May 21, 1937
South Boundary	M.D. King	146	"	6	2.56	Sept. 22, 1936	May 10, 1937
North Boundary	Frank Motoh	146	"	5	76.41	Sept. 3, 1936	Oct. 29, 1936
Subdivisions	Motoh & Oslund	146	"	59	73.72	Sept. 16, 1936	May 21, 1937

The plat of the resurvey of Township No. 38 North, Range No. 84 West, delineates a retracement and re-establishment of the lines of the original survey as shown upon the plat approved April 14, 1884, in their true original position according to the best available evidence of the position of the original corners; all differences between the measurements shown on the original plat and those derived in the retracement have been distributed proportionally between accepted corners in accordance with surveying rules. reference will be made to the original plat for the showing of the areas and more detailed descriptions of the various smaller subdivisions.

Resurvey authorized by Commissioner's letter "E" dated August 12, 1935.

Latitude 43° 12.5' N.
Longitude 104° 51.7' W.

Office of Supervisor of Surveys
Denver, Colorado, Oct. 31, 1938.

The above plat of Township No. 38 North, Range No. 84 West of the Sixth Principal Meridian, Wyoming, is strictly conformable to the field notes of the resurvey thereof which have been examined and approved.

Supervisor of Surveys

UNITED STATES
DEPARTMENT OF THE INTERIOR
GENERAL LAND OFFICE

Washington, D.C., March 16, 1939.

The resurvey represented by this plat having been correctly executed in accordance with the requirements of law and the regulations of this office, is hereby accepted.

Assistant Commissioner

2178-A

Draughted by Cheyenne L. O.
Dec. 27, 1939

38 - 84

3731

TOWNSHIP No. 38 NORTH. RANGE No. 84 WEST of the 6th Principal MERIDIAN.

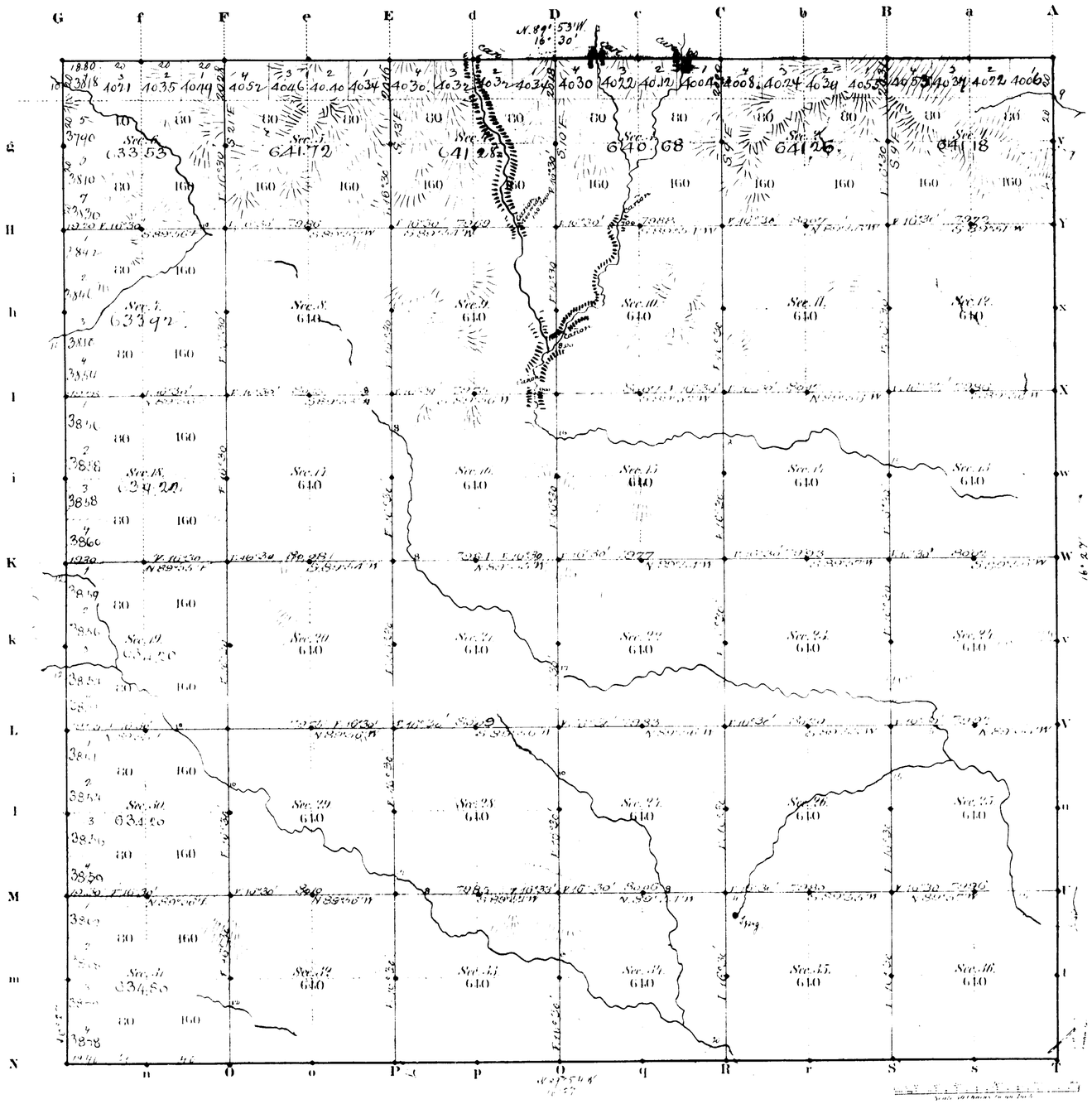

Total number of Acres 23010.49

Surveys Designated	By Whom Surveyed	Date of Contract	Amount of Surveys Mt.	Ch.	Lk.	When Surveyed	Magnetic Declination
Township lines	[illegible]	[illegible]	23	[illegible]	[illegible]	June 27, 1883 / July 5–7, 1883	16° 28' East
Subdivisions			[illegible]	[illegible]	[illegible]	Sept. [illegible]	[illegible]
Connections							

The above Map of Township No. 38 North Range No. 84 West of the Sixth Principal Meridian Wyoming Territory is strictly conformable to the field notes of the survey thereof on file in this Office, which have been examined and approved.

Surveyor General's Office, Edw. C. Davis, Chief Dept.

Cheyenne Wyoming
Sept. 14th 1884

2178

38 - 84

(27) Indexed

3744

60

EXTERIOR LINES

Scale 3 miles to 1 inch. Mag. Var. East.

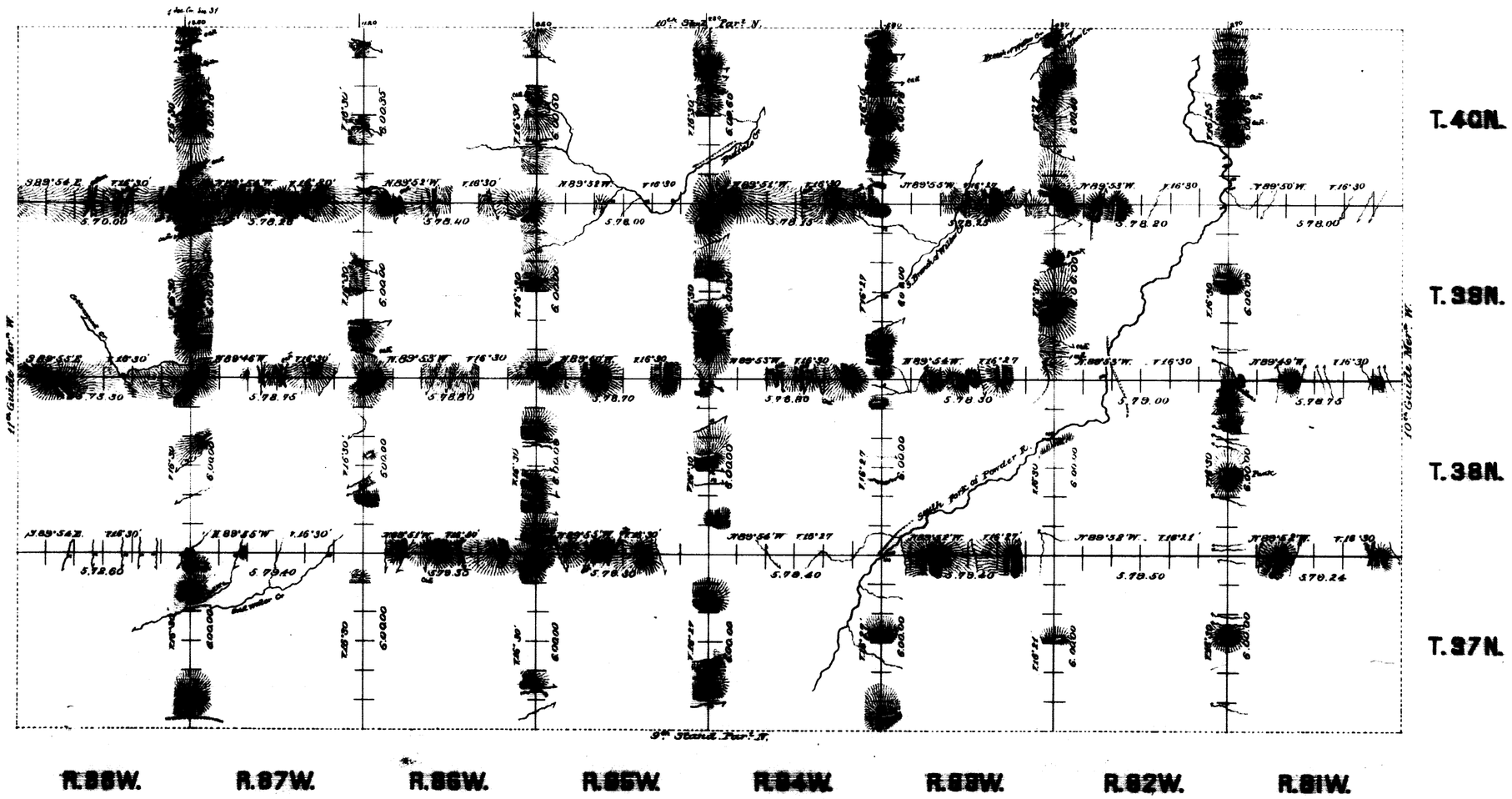

Surveys Designated.	By Whom Surveyed.	Date of Contract.	Amount of Surveys			When Surveyed.
			Mi.	Ch.	Lk.	
Exterior lines	Curtis K. Libby	May 18. 1883	311	38	27	June 8-Aug 24. 1883
Connections	" " "	" " "		54	77	" " "

I hereby certify that the above diagram of the Exterior lines of Tp's 37, 38, 39 & 40 North, R's 81, 82, 83, 84, 85, 86, 87 & 88 W. of the 6th P.M. Wyo. Ter. is strictly conformable to the field notes of the survey thereof on file in this office, which have been examined and approved.

Surveyor General's Office,
Cheyenne Wyoming April 14th 1884 } Edw. C. Laird Sur. Genl.

2191