6220

ORIGINAL

TOWNSHIP No. 38 NORTH, RANGE No. 87 WEST OF THE SIXTH PRINCIPAL MERIDIAN, WYOMING.

DEPENDENT RESURVEY



This plat of the resurvey of Township No. 38 North, Range No. 87 West, delineates a retracement and reestablishment of the lines of the original survey as shown upon the plat approved Aug. 4, 1884, in strict accordance with the field data and, in the section line evidence of the position of the original corners; all differences between the measurements shown on the original plat and those derived in the retracement have been distributed proportionally between the original corners in accordance with surveying rules; reference will be made to the original plat for the showing of the irregular and more detailed descriptions of the various smaller subdivisions, except in sections 4, 9, 17, 20, 21, 28, 29, 33 and 34 where the differences in area are so great as to warrant a recalculation of public lands therein.

Resurvey authorized by Commissioner's letter "T" dated August 12, 1935.

Latitude 43° 13' N.
Longitude 107° 12' W.

Area Resurveyed, 22,940.60 Acres.

LINES DESIGNATED	BY WHOM SURVEYED	GROUP		MILEAGE		WHEN SURVEYED	
		Nº	DATE	MLS.	CHS.	BEGUN	COMPLETED
N. & S. Exteriors	Russell C. MacDonald	143	August 25, 1936	12	3.04	Sept. 9, 1936	Sept. 28, 1936
E. & W. "	Hugo Hakola	"	"	11	77.39	" 9, "	" 28, "
Subdivisional	Mark D. King	"	"	60	1.75	" 1, 1937	" 22, 1937

Office of Supervisor of Surveys

Denver, Colorado, Feb. 27, 1940.

The above plat of Township No. 38 North, Range No. 87 West of the Sixth Principal Meridian, Wyoming, is strictly conformable to the field notes of the resurvey thereof which have been examined and approved.

Supervisor of Surveys.

UNITED STATES
DEPARTMENT OF THE INTERIOR
GENERAL LAND OFFICE

Washington, D.C., February 18, 1941

The resurvey represented by this plat having been correctly executed in accordance with the requirements of law and the regulations of this office, is hereby accepted.

Acting Assistant Commissioner.

2190-A

Transfer Chg. L.O. Aug 2, 1941

38-87

3743

TOWNSHIP No. 38 NORTH. RANGE No. 87 WEST of the 6th Principal MERIDIAN.

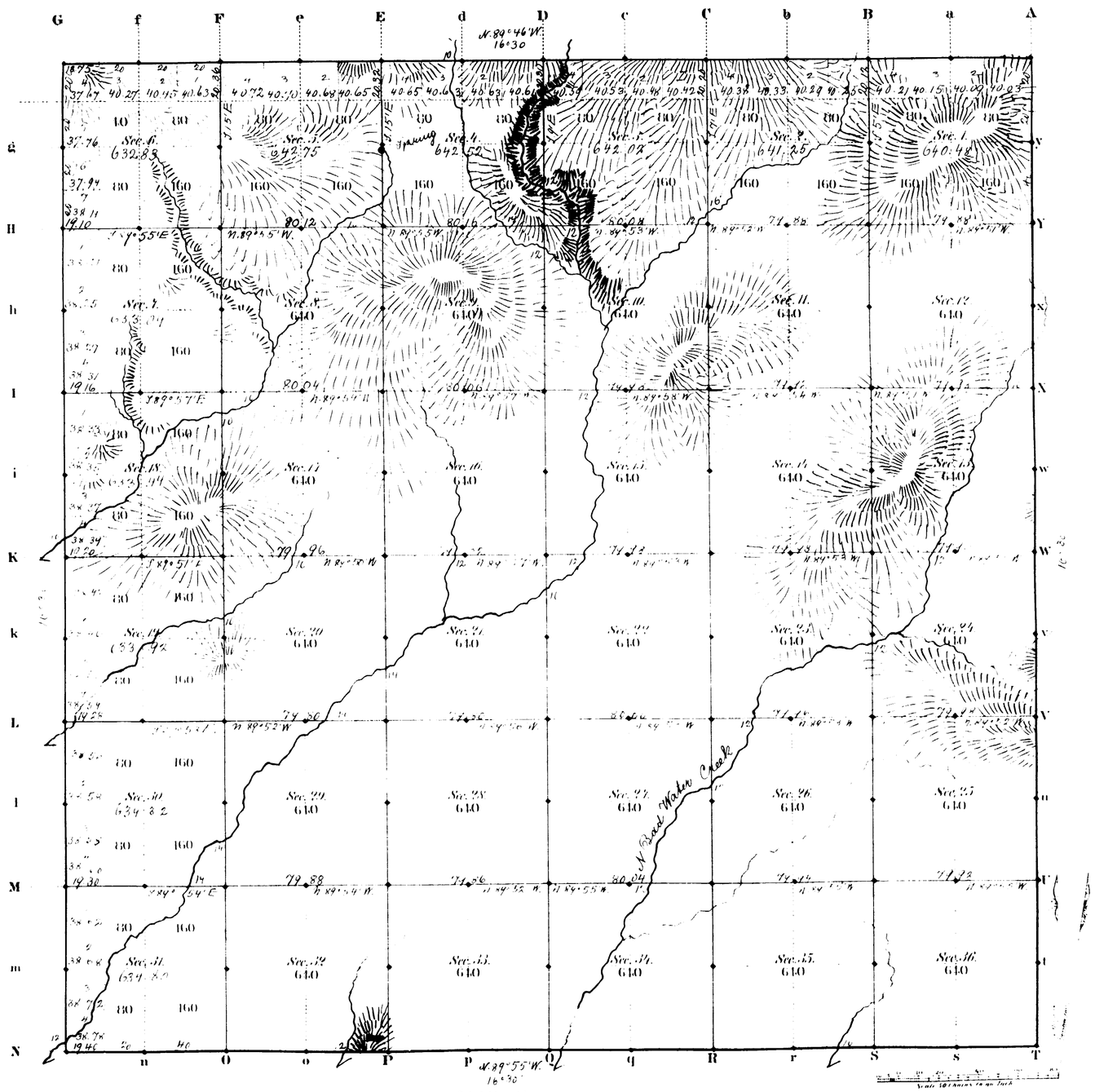

Total number of Acres. 23011.37

Surveys Designated	By Whom Surveyed	Date of Contract	Amount of Surveys Mls	Chs	Lks	When Surveyed	Magnetic Declination
Township lines	Curtis & Libby	May 18, 1883	23	78	15	Aug 4, 13, 17, 18, 1883	16° 30' East
Subdivisions	" "	" "	54	76	26	Octob. 1-2, 1883	1 30' " "
Connections							

The above Map of Township No. 38 North Range No. 87 West of the Sixth Principal Meridian Wyoming Territory is strictly conformable to the field notes of the survey thereof on file in this Office, which have been examined and approved

Surveyor General's Office,
Cheyenne Wyoming
April 14th 1884

Edw. C. David
Sur. Gen.

A. Gast & Co. St. Louis Mo.

2190

38 - 87

(27) Indexed

3744

60

EXTERIOR LINES

Scale 3 miles to 1 inch. Mag. Var. East.

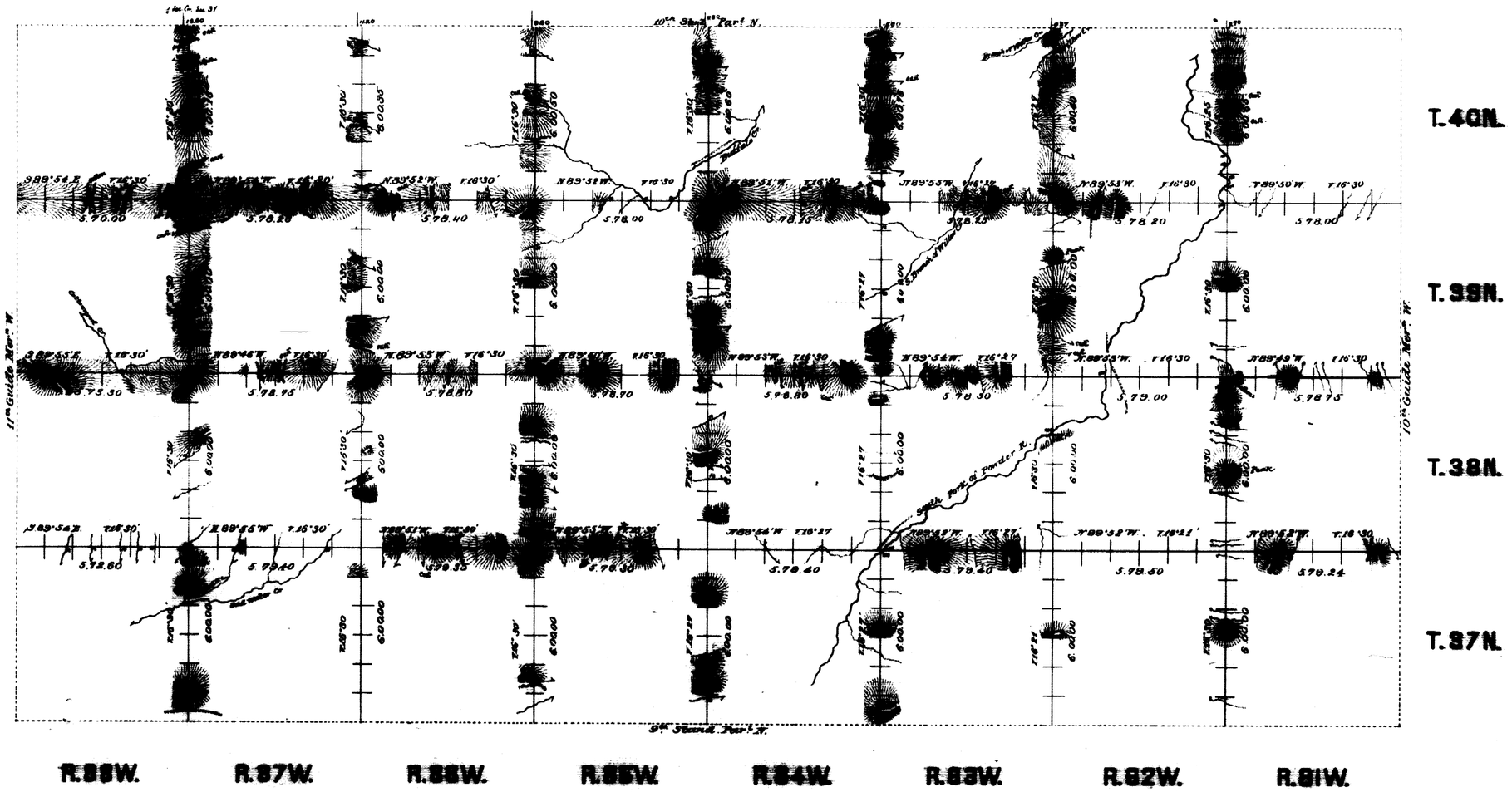

Surveys Designated.	By Whom Surveyed.	Date of Contract.	Amount of Surveys			When Surveyed.
			[illegible]	[illegible]	[illegible]	
Exterior Lines	Curtis K. Libby	May 16, 1883	311	33	27	June 2-Aug 24, 1883
Connections	" " "	" " "		54	77	" " "

I hereby certify that the above diagram of the Exterior lines of Tp's 37, 38, 39, & 40 North, R's 81, 82, 83, 84, 85, 86, 87 & 88 W. of the 6th P.M. Wyo. Ter. is strictly conformable to the field notes of the survey thereof on file in this Office, which have been examined and approved.

Surveyor General's Office,
Cheyenne Wyoming April 14th 1884 } Edw. C. Laird Sur. Genl.

2191