4696

Township No. 38 North, Range No. 88 West of the 6th Principal Meridian

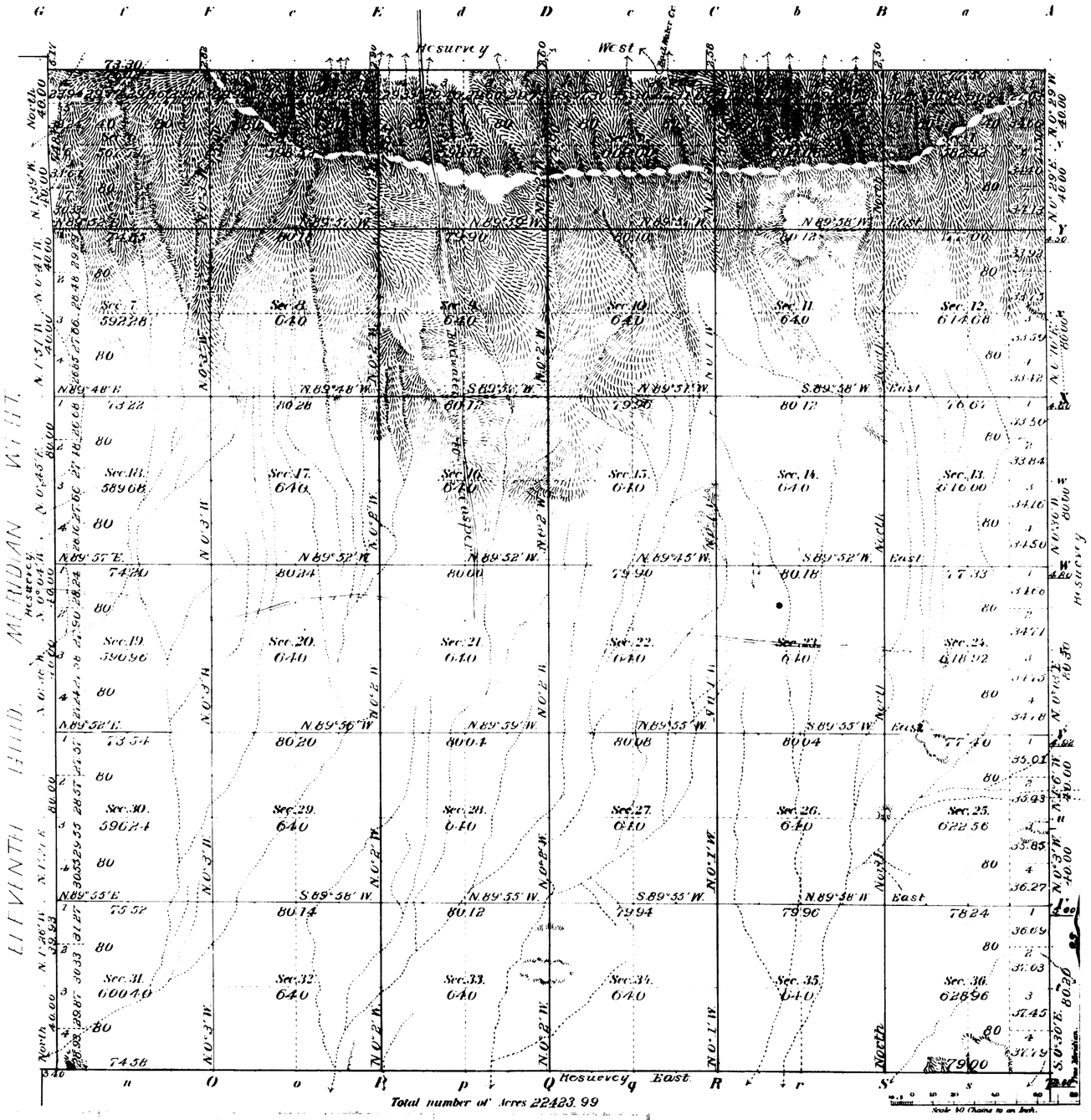

Meanders of

Posts	Courses	Ch.s Lk.s	Posts	Courses	Ch.s Lk.s	Posts	Courses	Ch.s Lk.s

Latitude	43°12' N.
Longitude	107°20' W.
Mean Mag. Decl.	16°25' E.

Surveys Designated	By Whom Surveyed	Date of Contract No.	Amount of Surveys M.	Ch.s	Lk.s	When Surveyed
Resurvey Township lines	J. Frank Warner	266 Apr. 23, 1897	23	67	31	Aug. 5 8, 1897
Subdivisions	"	" "	59	15	14	" 9-14, "
Connections	"	" "		37	22	" " "
Township lines	Curtis & Libby	213 May 18, 1883	23	65	90	" 16-20, 1883.

The above Map of Township No. 38 North of Range No. 88 West of the 6th Principal Meridian, Wyoming, is strictly conformable to the field notes of the survey thereof on file in this Office, which have been examined and approved.

Surveyor General's Office.
Cheyenne, Wyo. June 7, 1898

Alpheus P. Hanson
Sur. Gen.

Approved by Comm. letter June 1-1899

THE SERVICE PETERS CO. LITH. WASHINGTON, D.C.

2778

38-88

33

Indexed

66

4691

TOWNSHIP EXTERIORS

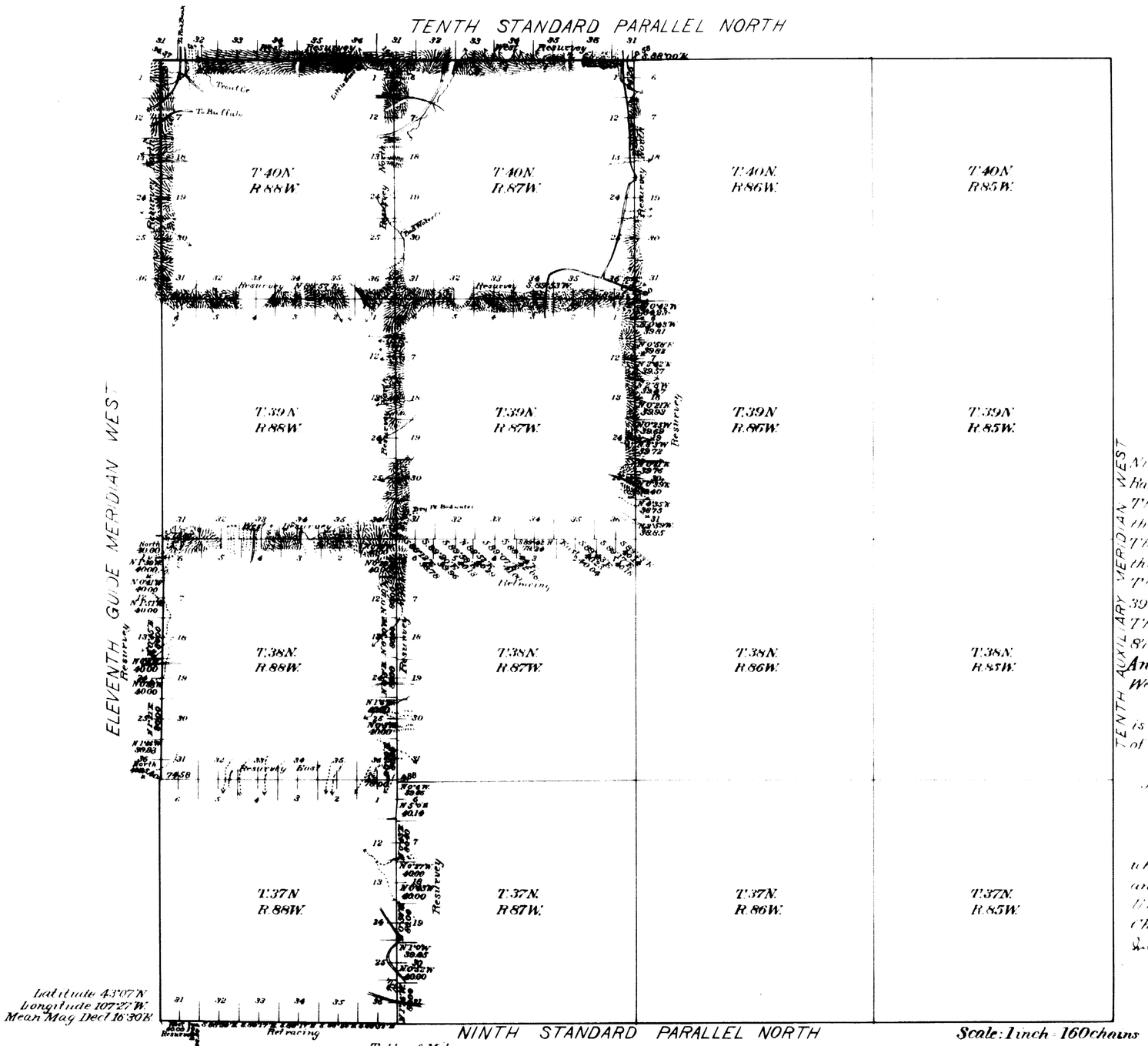

Scale: 1 inch = 160 chains

This Plat
of the
Ninth Standard Parallel North, through
Range 88 West;
The Tenth Standard Parallel North,
through Ranges 87 and 88 West;
The Eleventh Guide Meridian West,
through Townships 38 and 40 North;
The North and East Boundaries of Tps
39N., R.87W. and 37, 38 and 39N., R.88W.;
The East Boundaries of Tps 40N., Rgs
87 and 88W.;
And the South Boundary of T.39N., R.87
West of the Sixth Principal Meridian,
Wyoming
is strictly conformable to the field notes
of the retracing and resurvey thereof
by
J. Frank Warner, U.S. Dep. Survr.
under his
Contract No. 266,
dated April 23, 1897,
which have been examined, approved
and filed in this office.
U.S. Surv. Gen'ls Office
Cheyenne, Wyoming
June 7th 1898
Alphaeus P. Hansen
U.S. Survr. Gen'l.

Table of Mileage

Surveys Designated	Amount Mls.	Chs.	Lks.	When Surveyed
Standard Lines Resurveys	24	50	81	July 10 Sept. 21, 1897
Township " "	59	43	48	" 26 " 13, "
Connecting " "		46	62	" " "

Approved by Comm. letter June 1-1899

(16)

1438

18

11th GUIDE MERIDIAN WEST.

In Townships 29 to 39 North, inclusive, Ranges 88 & 89 West of the 6th Principal Meridian, Wyoming Territory

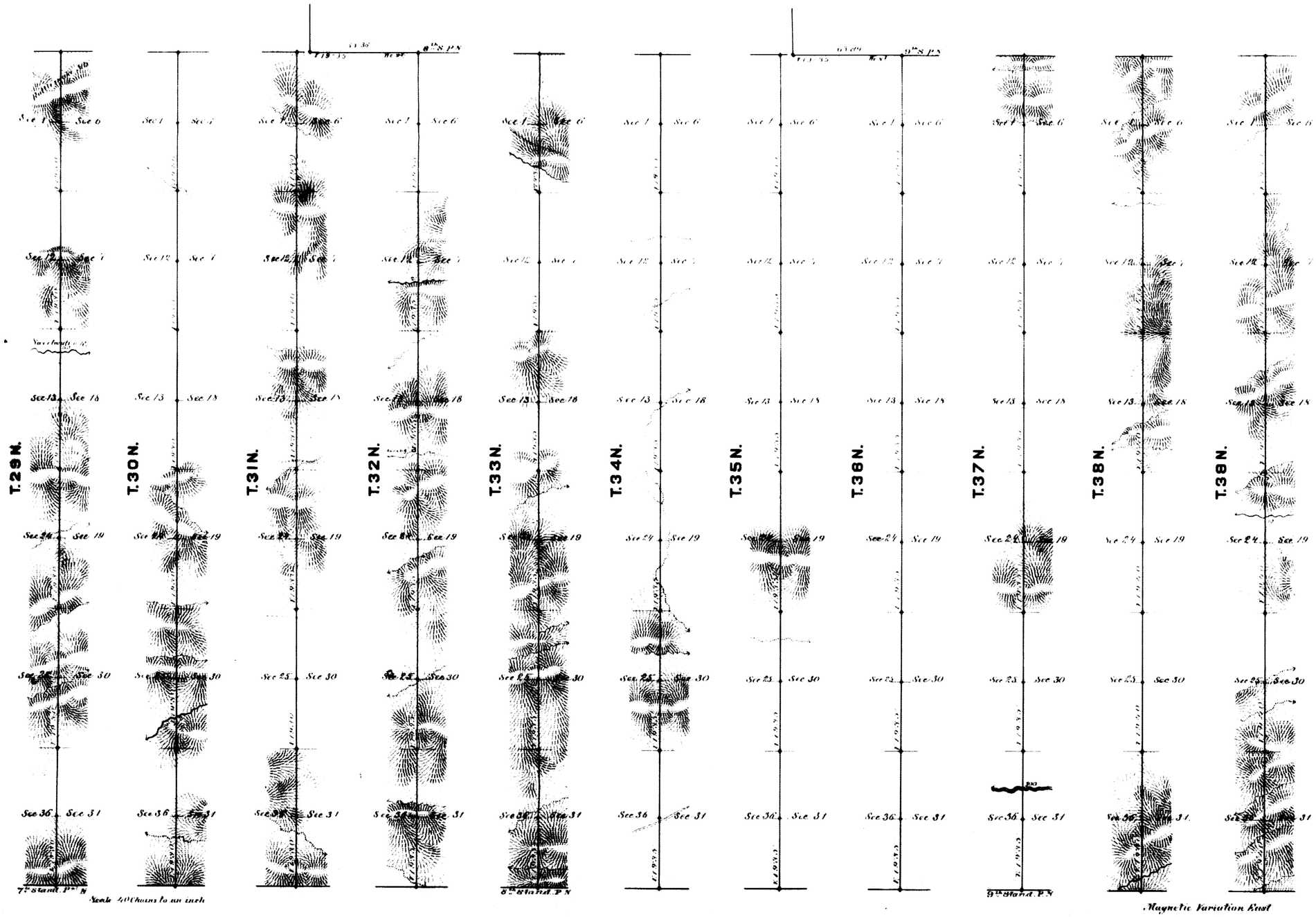

Scale 40 Chains to an inch

Magnetic Variation East

Surveys Designated	By Whom Surveyed	Date of Contract	Amount of Surveys	When Surveyed
			Mil Chs Lks	
11th Guide Mer. West	Chas. A. Homey	Jan 12th 1882	66 00 00	Feb. 6 17 1882
Connections	" "	" " "	1 44 80	" " "

I hereby certify that the above diagram of the 11 Guide Meridian West, in Townships 29 to 39 inclusive, Ranges 88 to 89 West of the 6th Principal Meridian, Wyoming Territory is strictly conformable to the field notes of the survey thereof on file in this Office which have been examined and Approved

Surveyor Generals Office
Cheyenne Wyoming
December 18th 1882

Edw. C. David Sur. Genl.

1059

(27) Indexed

3744

60

EXTERIOR LINES

Scale 3 miles to 1 inch. Mag. Var. East.

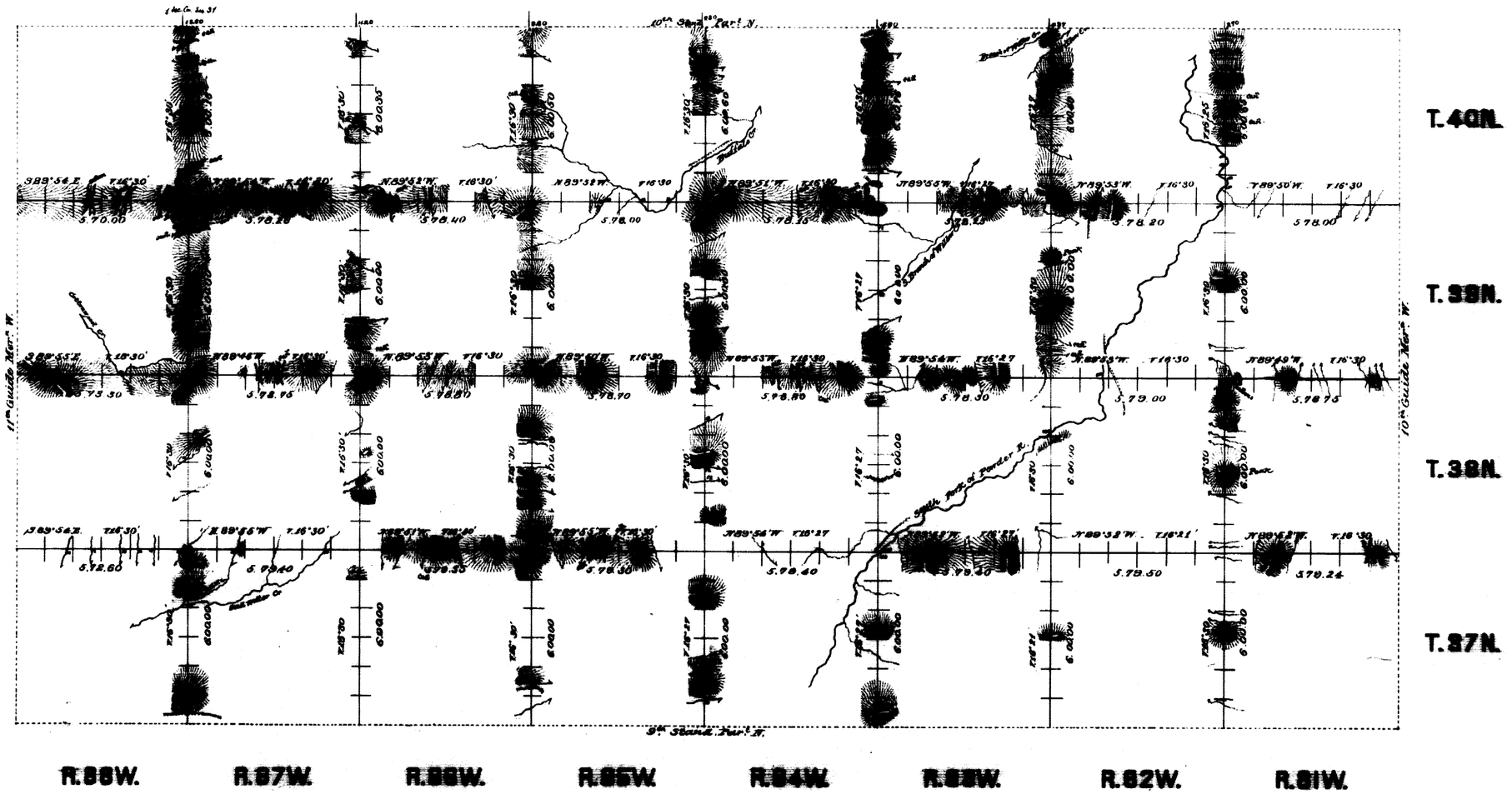

Surveys Designated.	By Whom Surveyed.	Date of Contract.	Amount of Surveys			When Surveyed.
			[illegible]	[illegible]	[illegible]	
Exterior lines	Curtis K. Libby	May 16 1883	311	38	27	June 2-Aug 24 1883
Connections	" " "	" " "		59	77	" " "

I hereby certify that the above diagram of the Exterior lines of Tp's 37, 38, 39 & 40 North, R's 81, 82, 83, 84, 85, 86, 87 & 88 W. of the 6th P.M. Wyo. Ter. is strictly conformable to the field notes of the survey thereof on file in this office, which have been examined and approved.

Surveyor General's Office,
Cheyenne Wyoming. April 14th 1884 } Edw. C. Laird Sur. Genl.

2191