6999

ORIGINAL

TOWNSHIP 38 NORTH, RANGE 89 WEST OF THE SIXTH PRINCIPAL MERIDIAN, WYOMING.

DEPENDENT RESURVEY

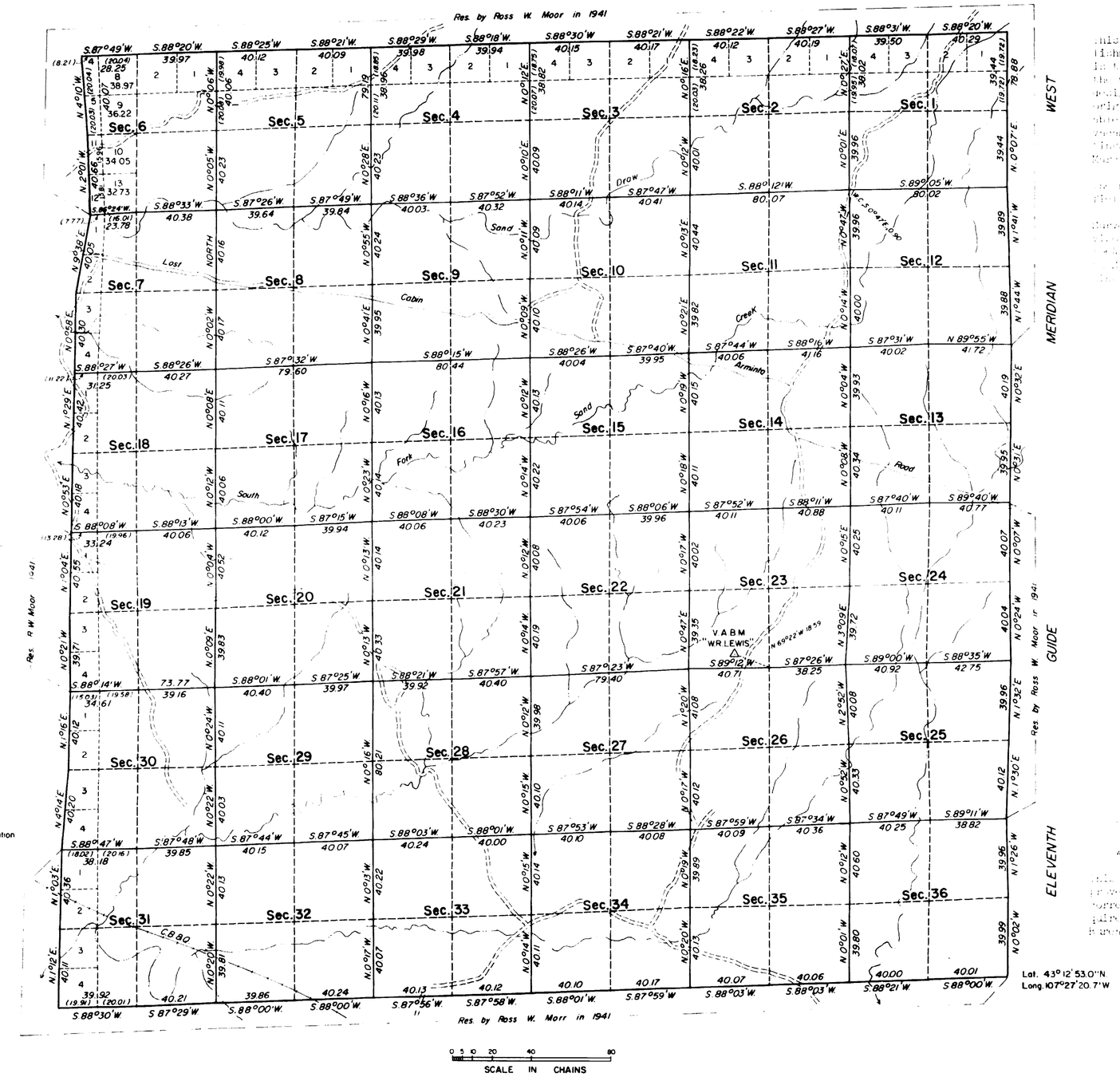

Area Resurveyed 22,658.44 Acres

This plat represents a retracement and reestablishment of portions of the east boundary, which is the Eleventh Guide Meridian West; portions of the west boundary, and the subdivisional lines, designed to restore the corners in their true original locations according to the best available evidence; and, excepting as new or modified vacant subdivisions are shown hereon, the [illegible] and areas are as shown on the plat approved March [illegible], [illegible].

The history of prior survey is [illegible] in the field note record.

Survey executed by [illegible] Survey [illegible] [illegible]

UNITED STATES DEPARTMENT OF THE INTERIOR
BUREAU OF LAND MANAGEMENT
Washington, D. C. May [illegible]

This plat is strictly conformable to the approved field notes, and the survey, having been correctly executed in accordance with the requirements of law and the regulations of this Bureau, is hereby accepted.

For the Director

Chief, Division of Engineering

W.H.B.

2648-A

38-89

32

65

4554

Township No. 38 North Range No. 89 West of the 6th Principal Meridian



Total number of Acres 22650.80

Surveys Designated	By Whom Surveyed	Date of Contract	Amt of Surveys Mls Cs Lks	When Surveyed	Magnetic Declination
Township Lines Subdivisions Connections	Shannon & Alcrest	Feb 21, 1895	39-41-73	June 17, July 1895	17°10' 17°16' E

The above Map of Township No. 38 North Range No. 89 West of the Sixth Principal Meridian Wyoming is strictly conformable to the field notes of the survey thereof on file in this Office which have been examined and approved

Surveyor Generals Office
Cheyenne Wyoming
March 24 1894

Perry Bishopsgate
Sur. Genl.

38 - 89

2648

ORIGINAL

TOWNSHIP Nos. 37-40 NORTH, RANGE Nos. 89-92 WEST OF THE 6th. PRINCIPAL MERIDIAN, WYO.

DEPENDENT RESURVEY OF EXTERIOR LINES

SHEET 1 OF 2

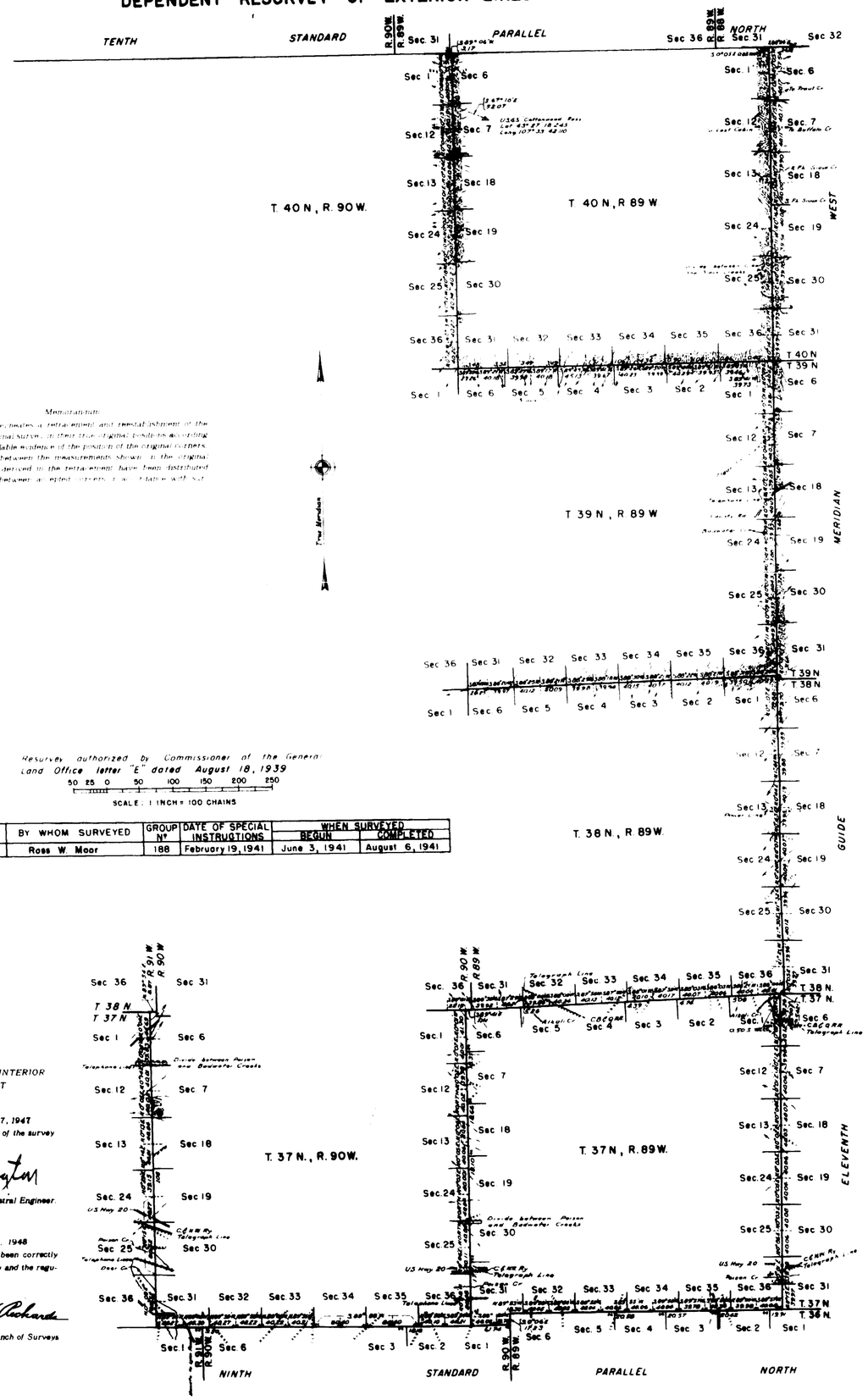

Memorandum

This plat delineates a retracement and reestablishment of the lines of the original survey in their true original positions according to the best available evidence of the position of the original corners. All differences between the measurements shown in the original plat and those derived in the retracement have been distributed proportionally between accepted corners in accordance with surveying rules.

Resurvey authorized by Commissioner of the General Land Office letter "E" dated August 18, 1939

50 25 0 50 100 150 200 250

SCALE: 1 INCH = 100 CHAINS

LINES DESIGNATED	BY WHOM SURVEYED	GROUP Nº	DATE OF SPECIAL INSTRUCTIONS	WHEN SURVEYED BEGUN	WHEN SURVEYED COMPLETED
Exteriors	Ross W. Moor	188	February 19, 1941	June 3, 1941	August 6, 1941

UNITED STATES DEPARTMENT OF THE INTERIOR
BUREAU OF LAND MANAGEMENT

Denver, Colorado, October 27, 1947

This plat is strictly conformable to the field notes of the survey which have been examined and approved.

Earl G. Harrington

Acting Assistant Chief Cadastral Engineer.

Washington, D. C., July 7, 1948

The survey represented by this plat, having been correctly executed in accordance with the requirements of law and the regulations of this office, is hereby accepted.

For the Director:

William F. Richards

Acting Chief, Branch of Surveys

Acces No. 6447

3052

32 Indexed

64

4596

EXTERIOR LINES.

Scale 2 miles to 1 inch Magnetic Variation East

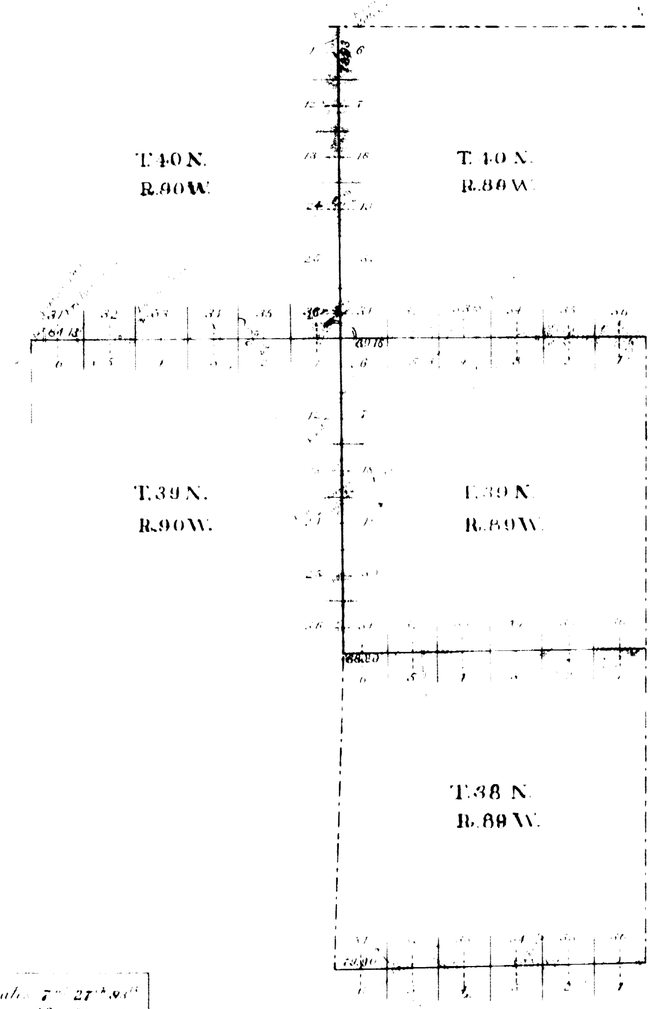

Township lines at intermediate rates 7" 27" 9.5"
minimum 28 32 39

Surveys Designated	By Whom Surveyed	Date of Contract	Amount of Surveys mls	ch	lks	When Surveyed	Magnetic Declination
Township Lines	Shannon Gilbert	February 21 1893	35	60	32	June 17 July 18 1893	17° 13' 17° 18' East

I hereby certify that the above diagram of the Exterior lines of Townships 38, 39 and 40 North, Ranges 89 and 90 West of the 6th Principal Meridian is strictly conformable to the field notes of survey thereof on file in this office which have been examined and approved

Surveyor Generals Office
Cheyenne Wyo. March 24 1894

Perry Bickford
U.S. Surveyor General

2683

ORIGINAL

TOWNSHIP Nos. 37-40 NORTH, RANGE Nos. 89-92 WEST OF THE 6th. PRINCIPAL MERIDIAN, WYO.

DEPENDENT RESURVEY OF EXTERIOR LINES

SHEET 2 OF 2

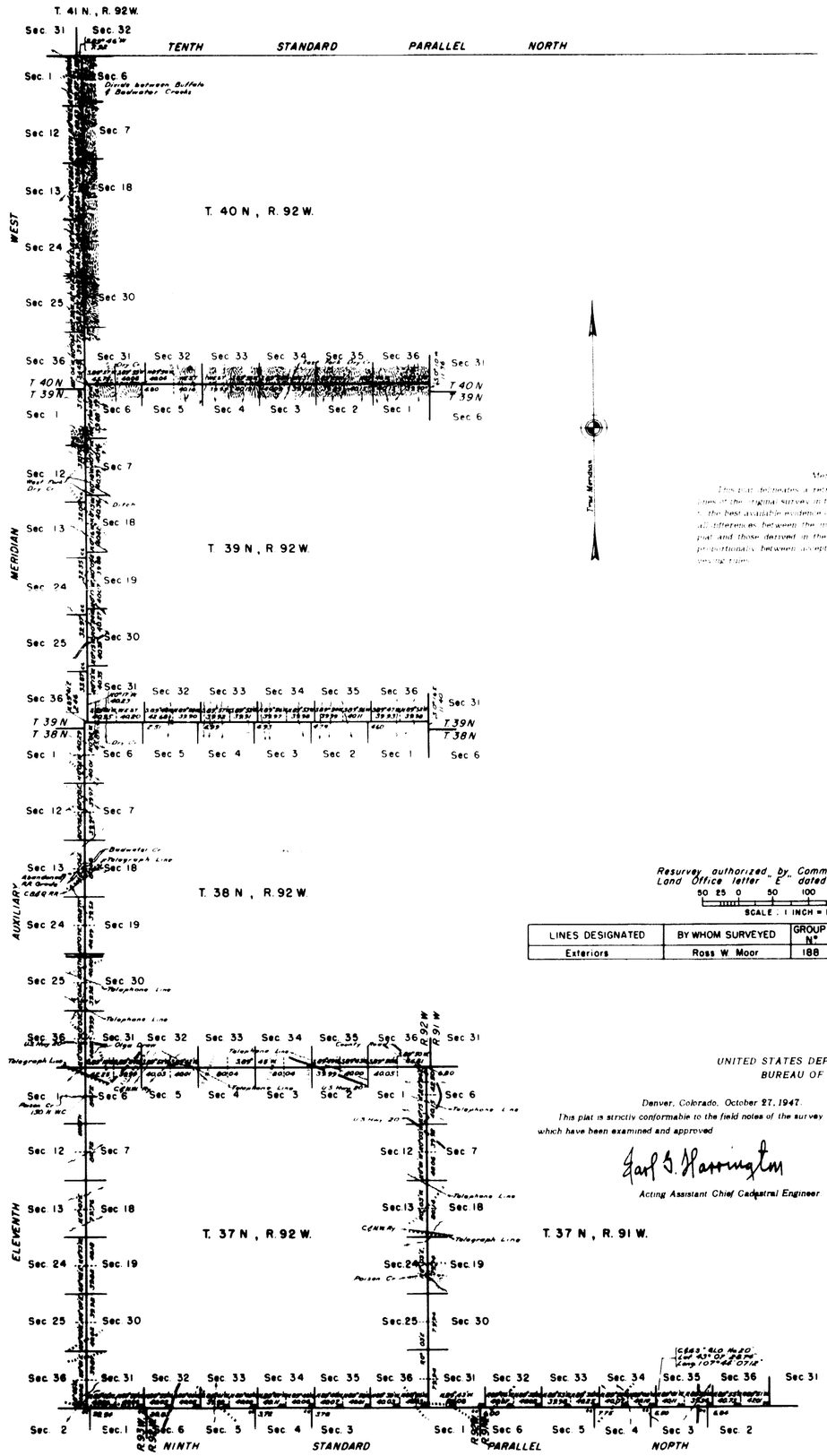

Resurvey authorized by Commissioner of the General Land Office letter "E" dated August 18, 1939

SCALE: 1 INCH = 100 CHAINS

LINES DESIGNATED	BY WHOM SURVEYED	GROUP Nº	DATE OF SPECIAL INSTRUCTIONS	WHEN SURVEYED BEGUN	WHEN SURVEYED COMPLETED
Exteriors	Ross W. Moor	188	February 19, 1941	June 3, 1941	August 6, 1941

UNITED STATES DEPARTMENT OF THE INTERIOR
BUREAU OF LAND MANAGEMENT

Denver, Colorado, October 27, 1947.

This plat is strictly conformable to the field notes of the survey which have been examined and approved.

Earl S. Harrington

Acting Assistant Chief Cadastral Engineer

Washington, D. C., July 7, 1948

The survey represented by this plat, having been correctly executed in accordance with the requirements of law, and the regulations of this office, is hereby accepted.

For the Director

William H. Richards

Acting Chief, Branch of Surveys

Accs. No. 6448

3053

33 Indexed

66

4691

TOWNSHIP EXTERIORS

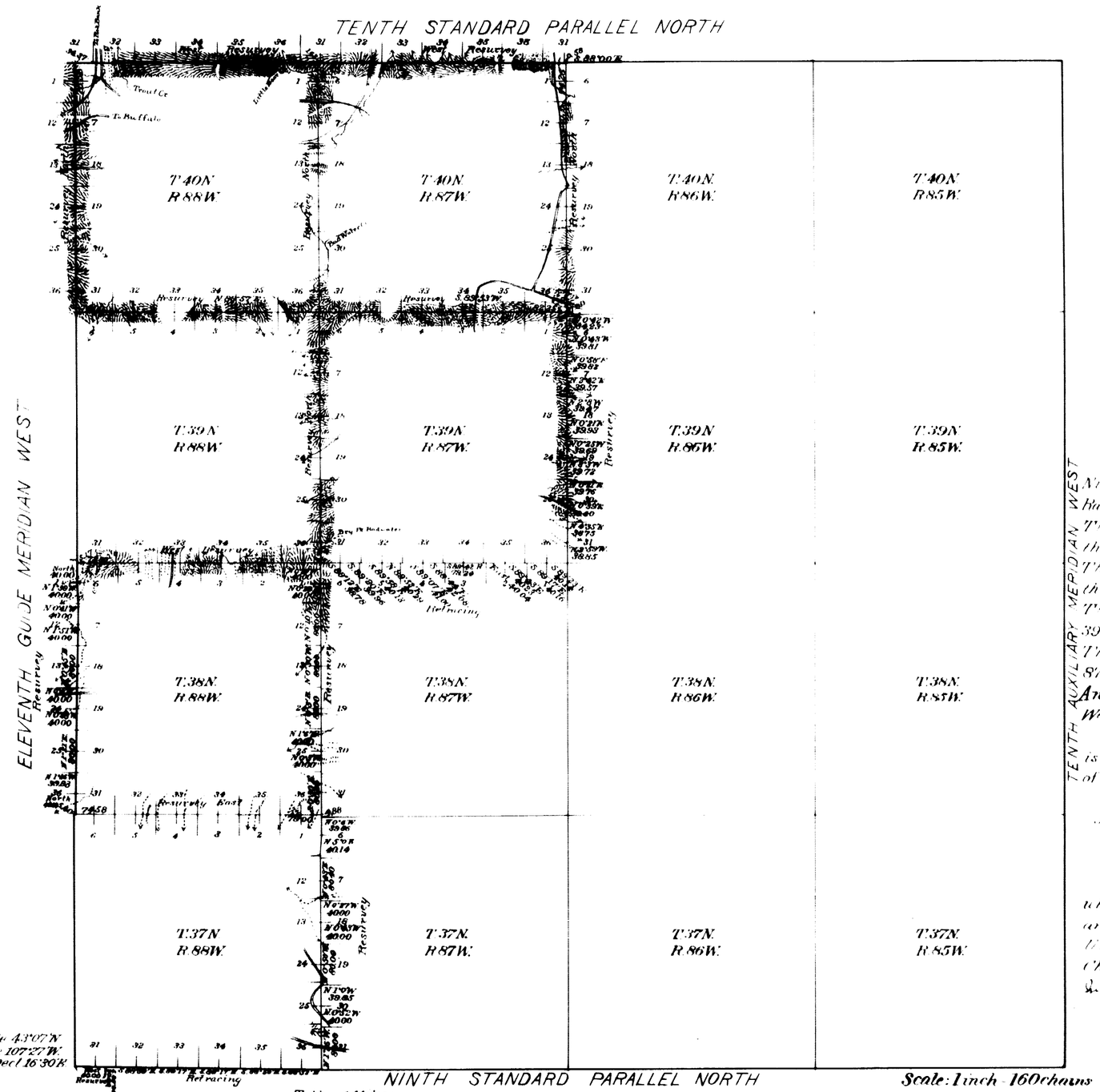

This Plat
of the
Ninth Standard Parallel North, through Range 88 West;
The Tenth Standard Parallel North, through Ranges 87 and 88 West;
The Eleventh Guide Meridian West, through Townships 38 and 40 North;
The North and East Boundaries of Tps. 39N., R.87W. and 37, 38 and 39N., R.88W.;
The East Boundaries of Tps. 40N., Rgs. 87 and 88W.;
And the South Boundary of T.39N., R.87 West of the Sixth Principal Meridian, Wyoming
is strictly conformable to the field notes of the retracing and resurvey thereof
by
J. Frank Warner, U.S. Dep. Survr.
under his
Contract No. 266,
dated, April 23, 1897,
which have been examined approved and filed in this office.
U.S. Surv. Gen'ls Office
Cheyenne, Wyoming
June 7th 1898
Alpheus C. Hansen
U.S. Survr. Gen'l.

Table of Mileage

Surveys Designated		Amount Mls.	Chs.	Lks.	When Surveyed
Standard Lines	Resurveys	24	50	81	July 10 Sept. 21, 1897
Township "	"	59	43	48	" 26 " 13, "
Connecting "	"		46	62	" " "

Approved by Comm. letter June 1-1899

4692

TOWNSHIP EXTERIORS

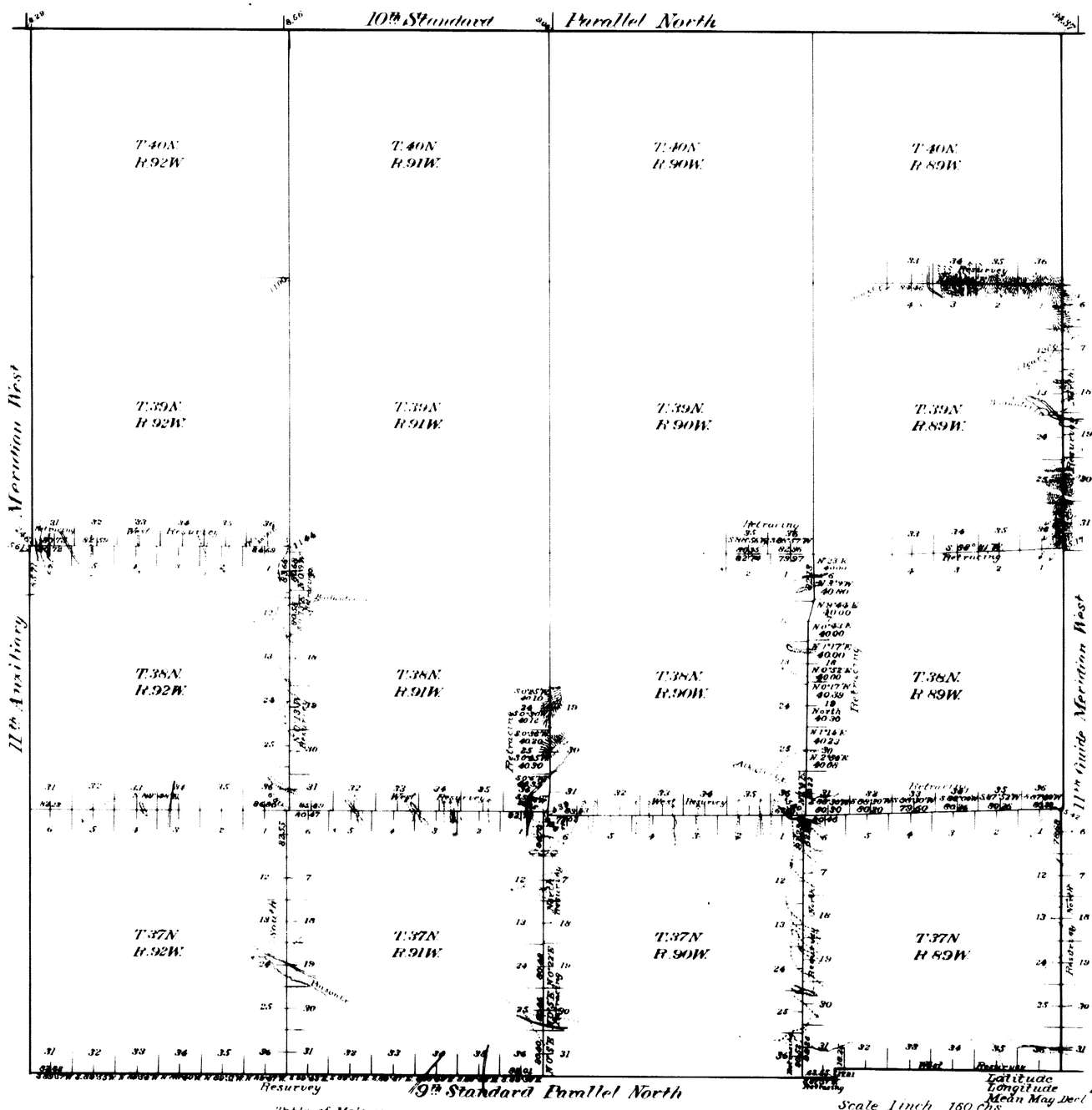

The Plat of the North and East Boundaries of T.37N. R.92W.; The resurvey of the 9th Standard Parallel North through Rgs 89, 91 and 92W. The 11th Guide Meridian W. through Tps 37 and 39N. The North and East Boundaries of Tps 37N. Rgs 90 and 91W. The North Boundary of T.39N. R.89W. The North and East Boundaries of T.38N. R.92W. and the Resurvey The North, South and West Bdrs of T.38N. R.89W. and The North and West Boundaries of T.38N. R.90 West of the Sixth Principal Meridian, Wyoming, is strictly conformable to the field notes of the survey thereof by J. Frank Warner, U.S. Dep. Surv. under his Contract No. 260, dated April 23, 1897, which have been examined approved and filed in this office.

U.S. Surv. Genl's Office
Cheyenne, Wyoming.
June 1, 1898.

Alphonso P. Hanson
U.S. Surv. Genl.

Table of Mileage

Surveys Designated	Amount Mls. Chs. Lks.	When Surveyed
Township lines	12 11 58	May 25 29 1897
Connecting lines	6 80	" 28 "
Standard lines Resurveys	29 21 78	May 31 Aug 16 "
Township " "	33 13 29	June 8, Sept 29 "
Connecting " "	41 26	" " "

Approved by Comm. letter June 1-1899