Acces. No. 6189 #

ORIGINAL

TOWNSHIP Nº 39 NORTH, RANGE Nº 81 WEST OF THE SIXTH PRINCIPAL MERIDIAN, WYOMING.

DEPENDENT RESURVEY

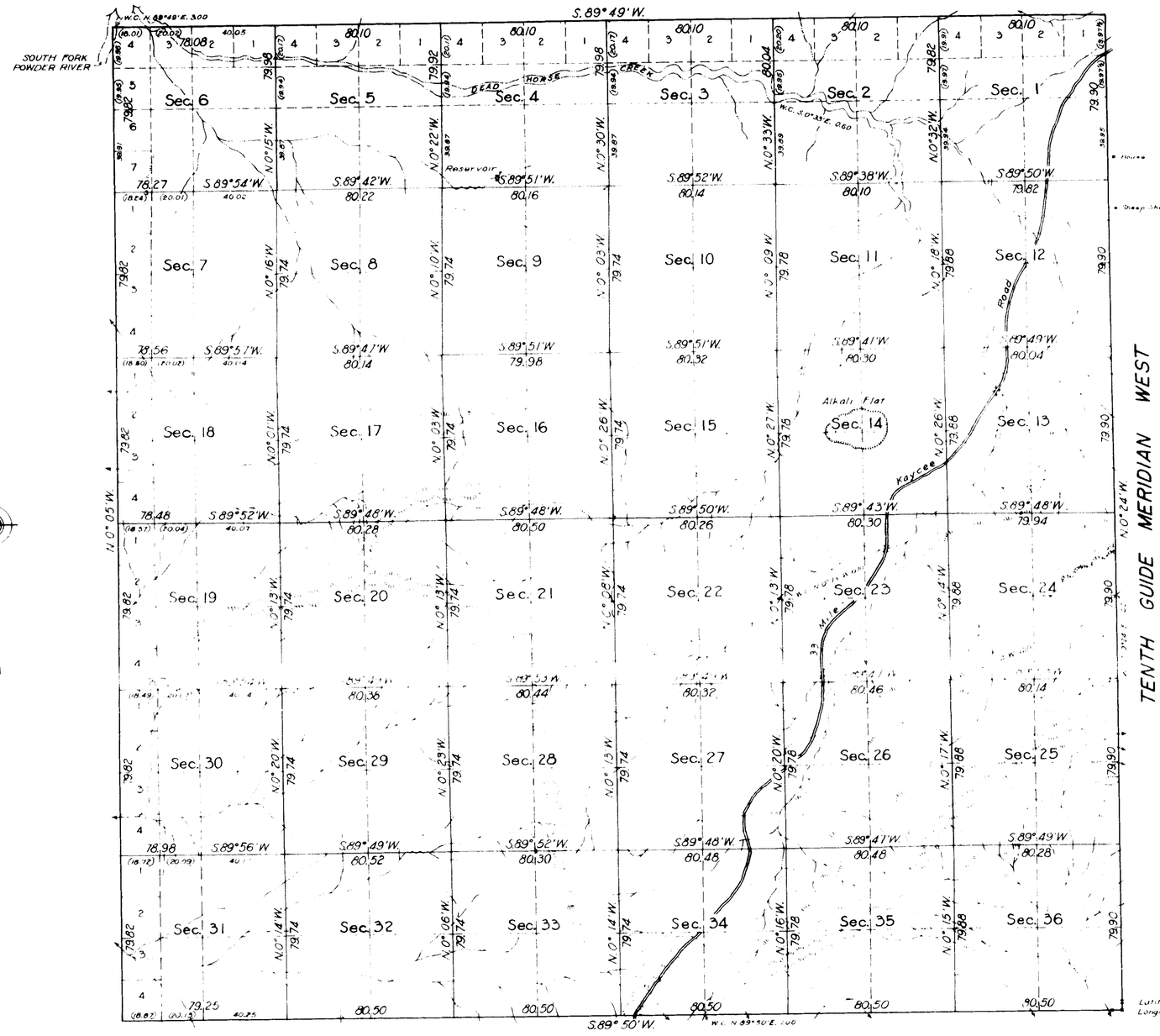

TENTH GUIDE MERIDIAN WEST

This plat of the resurvey of Township No. 39 North, Range No. 81 West, delineates a retracement and reestablishment of the lines of the original survey, as shown upon the plat approved April 4, 1884, in their true original position according to the best available evidence of the position of the original corners, and differences between the measurements shown on the original plat and those derived in the retracement have been distributed proportionally between accepted corners in accordance with surveying rules, reference will be made to the original plat for the showing of the areas and more detailed descriptions of the various smaller subdivisions.

"A" dated August 12, 1935.

Latitude 43° 17' N.
Longitude 106° 30' W.

Scale: 40 Chains to an Inch.

Area Resurveyed, 22,970.87 Acres.

LINES DESIGNATED	BY WHOM SURVEYED	GROUP Nº	GROUP DATE	MILEAGE MLS.	MILEAGE CHS.	WHEN BEGUN	SURVEYED COMPLETED
N.&E. Exteriors	Chris Gras	145	Aug. 25, 1936	11	77.98	Sept. 17, 1936	Sept. 28, 1936
South Exterior	" "	"	"	6	1.75	" 11, "	" 19, "
West Exterior	" "	"	"	5	78.92	" 9, "	Nov. 9, "
Subdivisional	Lenhart & Gras	"	"	59	73.43	" 17, "	May 22, 1937

H.M.B.

Office of Supervisor of Surveys

Denver, Colorado, Jan. 30, 1940.

The above plat of Township No. 39 North, Range No. 81 West of the Sixth Principal Meridian, Wyoming, is strictly conformable to the field notes of the resurvey thereof which have been examined and approved.

Supervisor of Surveys.

UNITED STATES
DEPARTMENT OF THE INTERIOR
GENERAL LAND OFFICE

Washington, D.C., April 29, 1940

The resurvey represented by this plat having been correctly executed in accordance with the requirements of law and the regulations of this office, is hereby accepted.

Acting Assistant Commissioner.

2167-A

Incorporated to Cheyenne N.F. Dec. 19, 1940

39 - 81

(27)

36

accession no. 3720

TOWNSHIP No. 39 NORTH. RANGE No. 81 WEST of the 6TH Principal MERIDIAN.

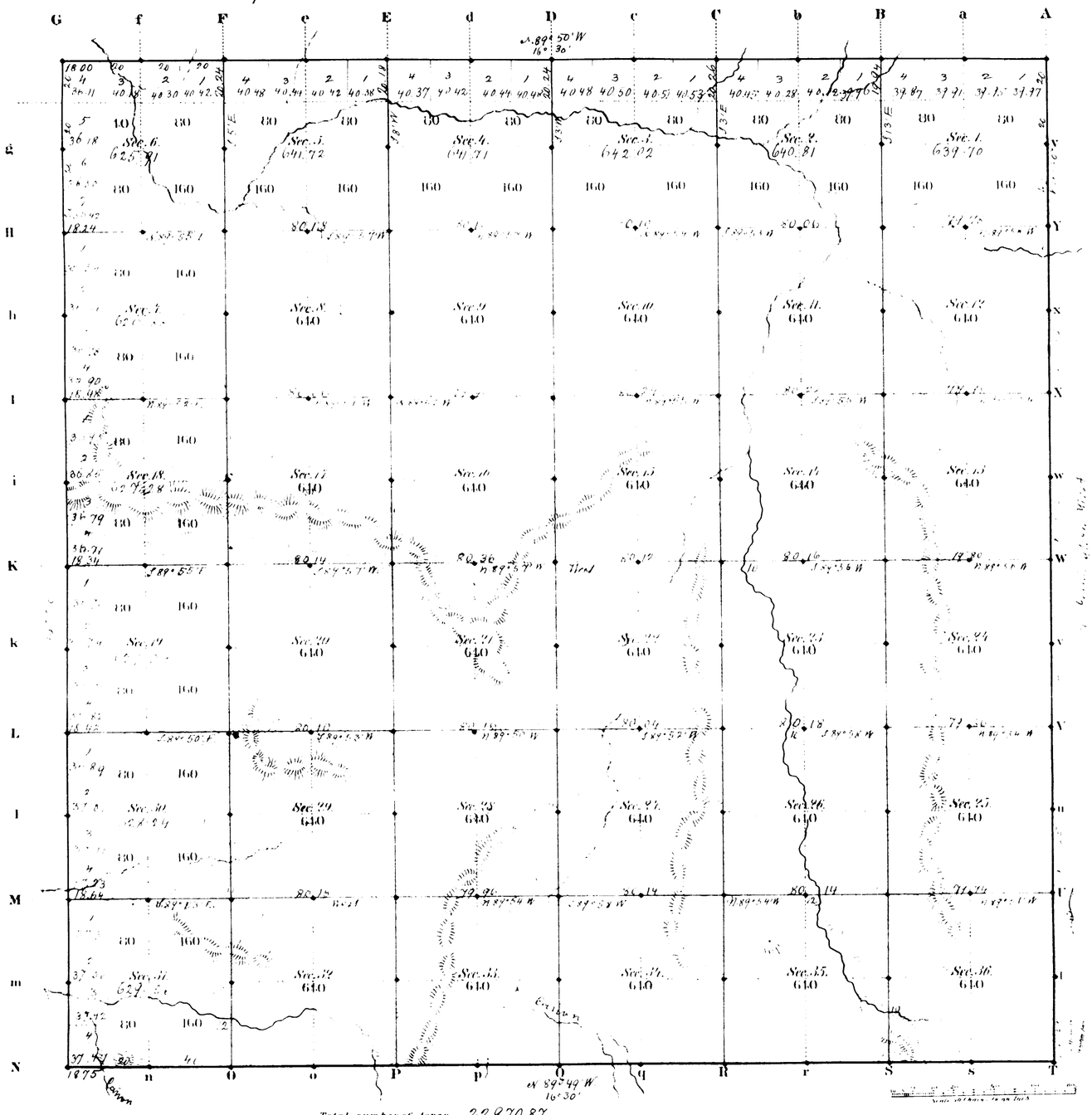

Total number of Acres 22970.87

Surveys Designated	By Whom Surveyed	Date of Contract	Amount of Surveys Mls	Chs	Lks	When Surveyed	Magnetic Declination
Township lines	Curtis L. Libby	May 18, 1883	17	70	75	June 6 - 8, 1883	16° 30' East
Subdivisions	"	"	59	74	88	June 19 - 25, 1883	16° 30' "
Connections							
N. Guide M. W.	Downey & Grant	Aug 12 1880	6	00	00	Sept 17, 1880	

The above Map of Township No. 39 North Range No. 81 West of the Sixth Principal Meridian Wyoming Territory is strictly conformable to the field notes of the survey thereof on file in this Office, which have been examined and approved.

Surveyor General's Office, Edw. C. Daick Jun. Sen.

Cheyenne Wyoming April 14th 1884

2167

39 - 81

(11.)

Indexed

696

6:

10TH GUIDE MERIDIAN WEST

From the 8th to the 10th Stand.d Par.l North, betw. Ranges 80 & 81 West, of the 6th Principal Meridian.

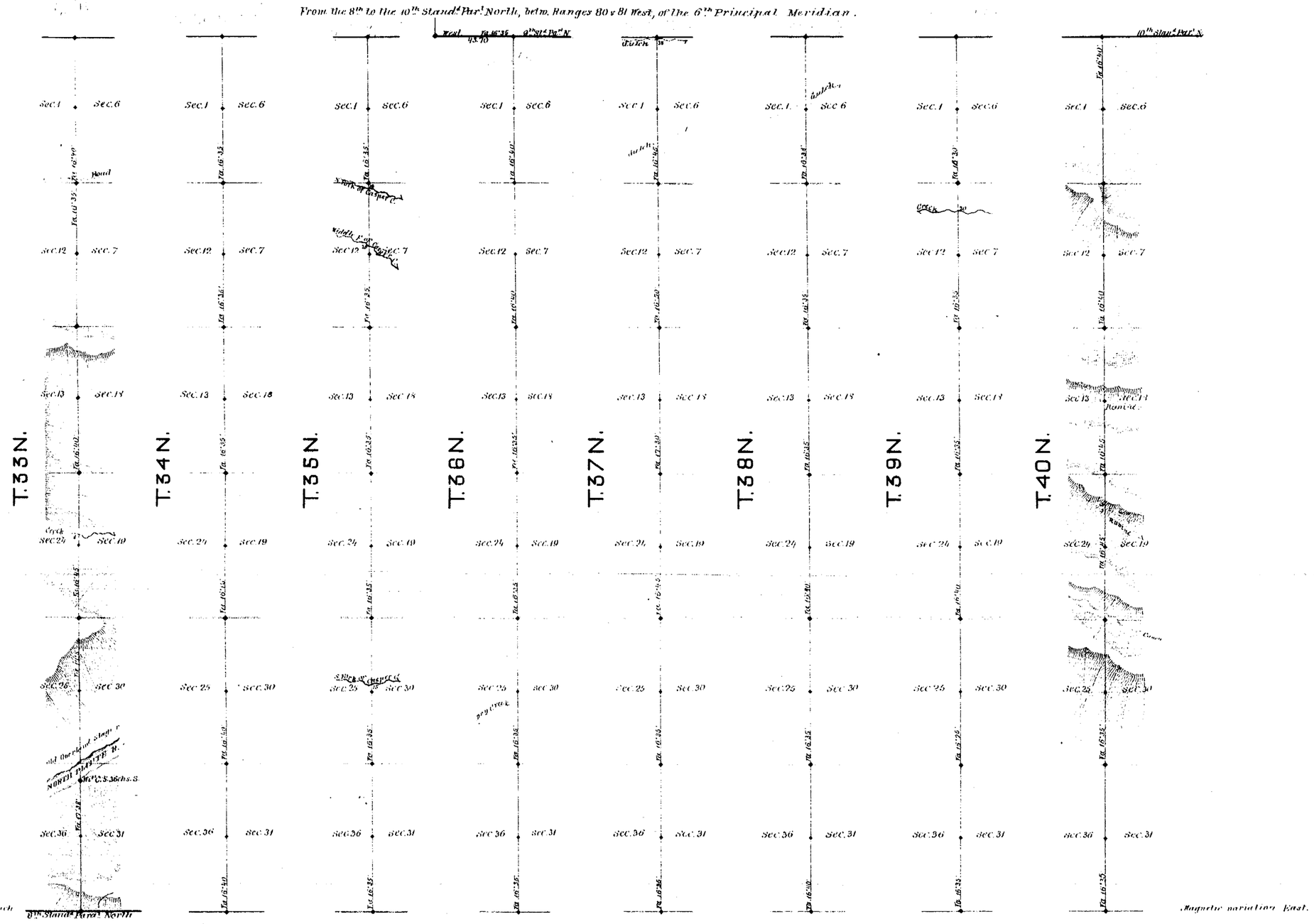

Surveys Designated	By whom surveyed	Date of contract	Amount of surveys			When surveyed
			miles	lks	lks	
10th Guide Mer.d West	Downey & Grant	August 12, 1880	48	00	00	Septbr. 1880
Corrections	" " "	" " "	0	93	70	

I hereby certify that the above diagram of the 10th Guide Meridian West of the 6th Principal Mer. from the 8th to the 10th Standard Parallel N. in Wyo. Ter. is strictly conformable to the field notes of the survey thereof on file in this office, which have been examined and approved.

Surveyor General's Office
Cheyenne, Wyo. March 12th 1881.

Edw. C. David
Surveyor General.

(27) Indexed

3744

60

EXTERIOR LINES

Scale 3 miles to 1 inch. Mag. Var. East.



Surveys Designated.	By Whom Surveyed.	Date of Contract.	Amount of Surveys			When Surveyed.
			[illegible]	[illegible]	[illegible]	
Exterior Lines	Curtis K. Libby	May 18, 1883	311	38	27	June 2-Aug 24, 1883
Connections	" " "	" " "		59	77	" " "

I hereby certify that the above diagram of the Exterior lines of Tp's 37, 38, 39, & 40 North, R's 81, 82, 83, 84, 85, 86, 87 & 88 W. of the 6th P.M. Wyo. Ter. is strictly conformable to the field notes of the survey thereof on file in this office, which have been examined and approved.

Surveyor General's Office,
Cheyenne Wyoming. April 14th 1884 } Edw. C. David Sur.r Gen.l

2191