Acces. No. 6237

ORIGINAL

TOWNSHIP Nº 39 NORTH, RANGE Nº 83 WEST OF THE SIXTH PRINCIPAL MERIDIAN, WYOMING.

DEPENDENT RESURVEY

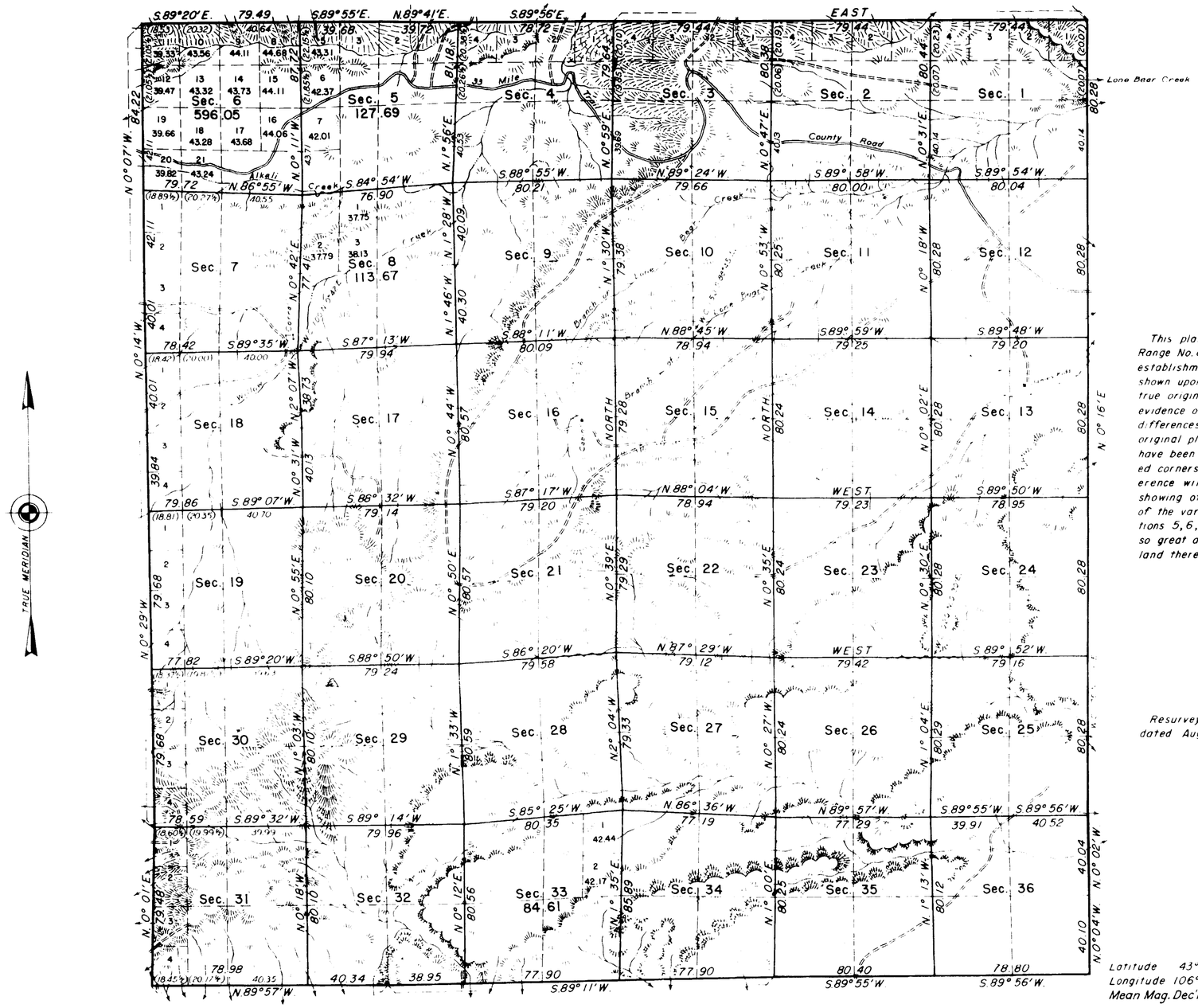

This plat of the resurvey of Township No 39 North, Range No. 83 West, delineates a retracement and re establishment of the lines of the original survey as shown upon the plat approved April 14, 1884, in their true original position according to the best available evidence of the position of the original corners; all differences between the measurements shown on the original plat and those derived in the retracement have been distributed proportionally between accepted corners in accordance with surveying rules, reference will be made to the original plat for the showing of the areas and more detailed descriptions of the various smaller subdivisions, except in sections 5, 6, 8 and 33 where the differences in area are so great as to warrant a recalculation of the public land therein

Resurvey authorized by Commissioner's letter "E" dated August 12, 1935.

Latitude 43° 18' N.
Longitude 106° 44.5' W.
Mean Mag. Dec'l. 16°08' E.

Scale: 40 Chains to an Inch.

Area Resurveyed, 23,028.13 Acres.

LINES DESIGNATED	BY WHOM SURVEYED	GROUP		MILEAGE		WHEN SURVEYED	
		Nº	DATE	MLS	CHS.	BEGUN	COMPLETED
East Exterior	Elmer C. Lenhart	145	August 25, 1936	6	1.54	Sept. 9, 1936	Nov. 9, 1936
North Exterior	Mark D. King	146	" " "	5	75.93	Sept. 3, 1936	Oct. 10, 1936
S. & W. Exteriors	Frank Motah	"	" " "	11	78.30	Sept. 3, 1936	Sept. 7, 1936
Subdivisional	Petersen & Moor	"	" " "	59	70.09	May 4, 1938	May 21, 1938

H.M.B.

Office of Supervisor of Surveys

Denver, Colorado, March 18, 1941.

The above plat of Township No. 39 North, Range No. 83 West of the Sixth Principal Meridian, Wyoming, is strictly conformable to the field notes of the resurvey thereof which have been examined and approved.

Supervisor of Surveys.

UNITED STATES
DEPARTMENT OF THE INTERIOR
GENERAL LAND OFFICE

Washington, D.C., April 7, 1941.

The resurvey represented by this plat having been correctly executed in accordance with the requirements of law and the regulations of this office, is hereby accepted.

Assistant Commissioner.

2175-A

39 - 83

(27)

3728

11

TOWNSHIP No. 39 NORTH. RANGE No. 83 WEST of the 6th Principal MERIDIAN.

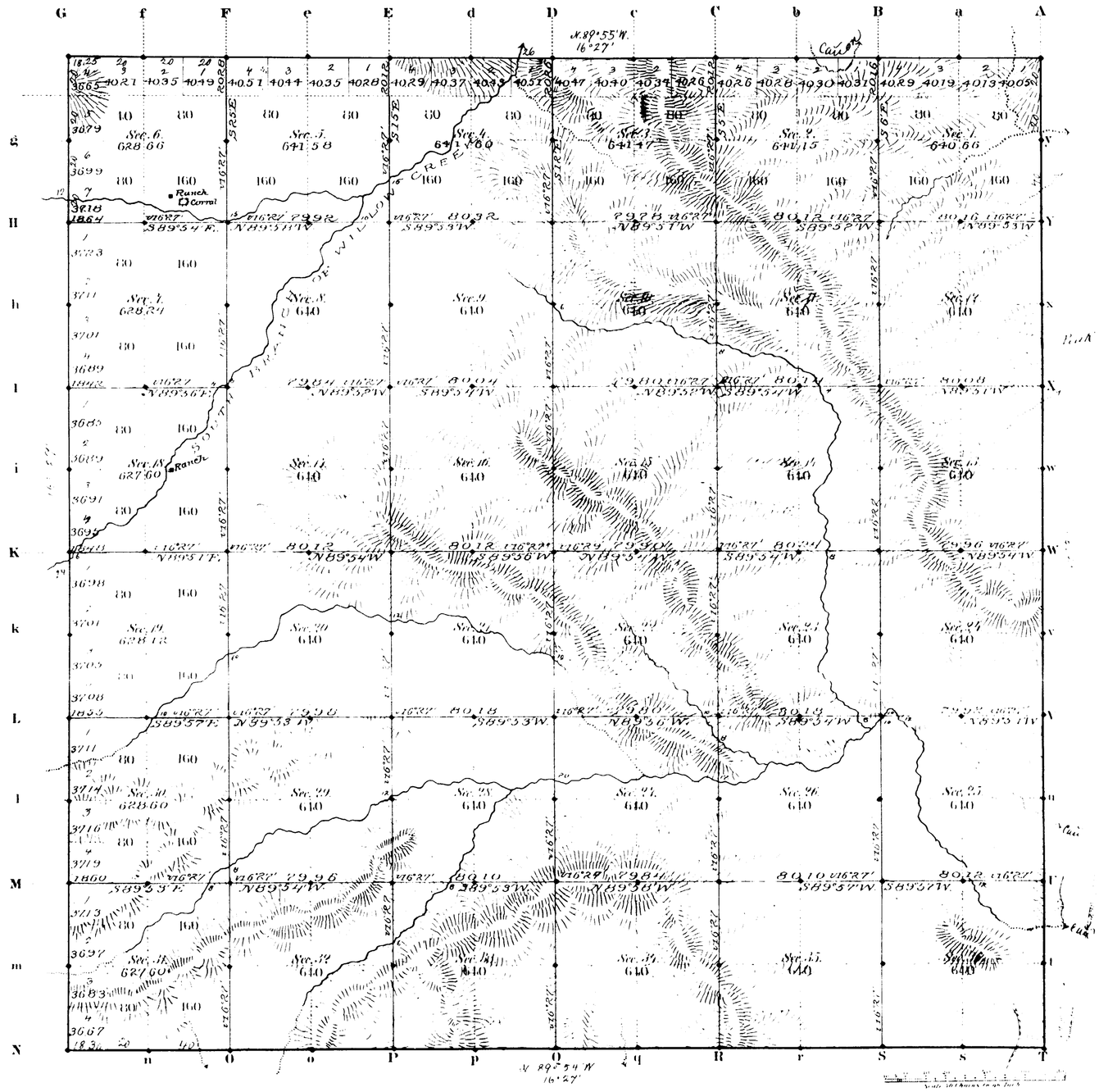

Total number of Acres 2297528

Surveys Designated	By Whom Surveyed	Date of Contract	Amount of Surveys Mls	Chs	Lks	When Surveyed	Magnetic Declination
Township lines	Curtis & Libby	May 18, 1883	23	76	55	June 21, 28-30, 1883	16°28' East
Subdivisions	"	"	59	74	35	Aug 18-24 1883	16°27' "
Connections							

The above Map of Township No. 39 North Range No. 83 West of the Sixth Principal Meridian Wyoming Territory is strictly conformable to the field notes of the survey thereof on file in this Office, which have been examined and approved.

Surveyor General's Office, Edw. C. Davis, Sur. Genl.

Cheyenne Wyoming
April 14th 1884

2175

39 - 83

(27) Indexed

3744

60

EXTERIOR LINES

Scale 3 miles to 1 inch. Mag. Var. East.

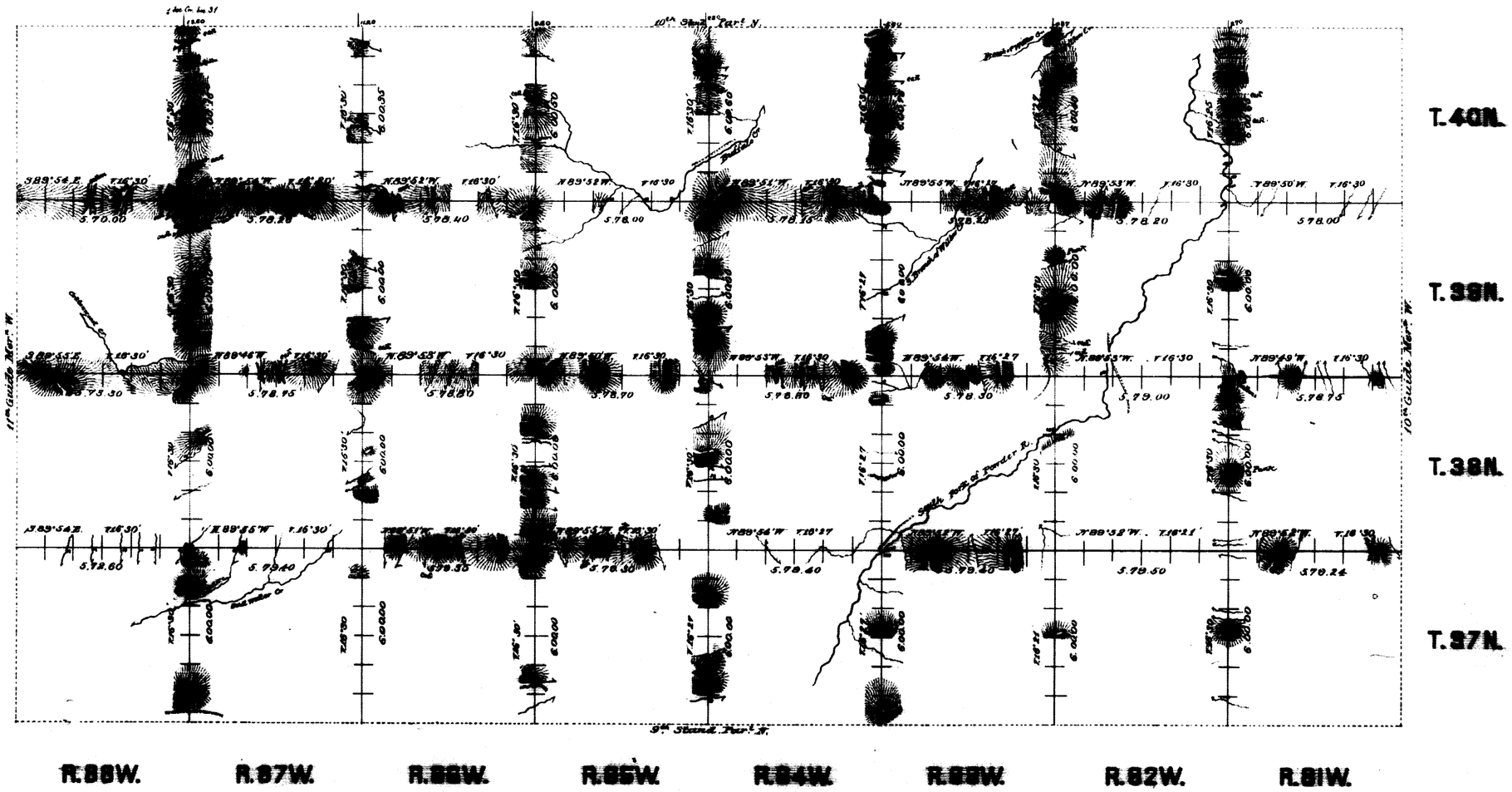

Surveys Designated.	By Whom Surveyed.	Date of Contract.	Amount of Surveys			When Surveyed.
			1883	1883	1884	
Exterior lines	Curtis K. Libby	May 16. 1883	311	33	27	June 2-Aug 24. 1883
Connections	" " "	" " "		54	77	" " "

I hereby certify that the above diagram of the Exterior lines of Tps 37, 38, 39 & 40 North, Rs 81, 82, 83, 84, 85, 86, 87 & 88 W. of the 6th P.M. Wyo. Ter. is strictly conformable to the field notes of the survey thereof on file in this office, which have been examined and approved.

Surveyor General's Office,
Cheyenne Wyoming April 14th 1884 } Edw. C. Laird Sur. Genl.

2191