ORIGINAL

Acces. 6327

TOWNSHIP Nº 39 NORTH, RANGE Nº 85 WEST OF THE SIXTH PRINCIPAL MERIDIAN, WYOMING.

DEPENDENT RESURVEY

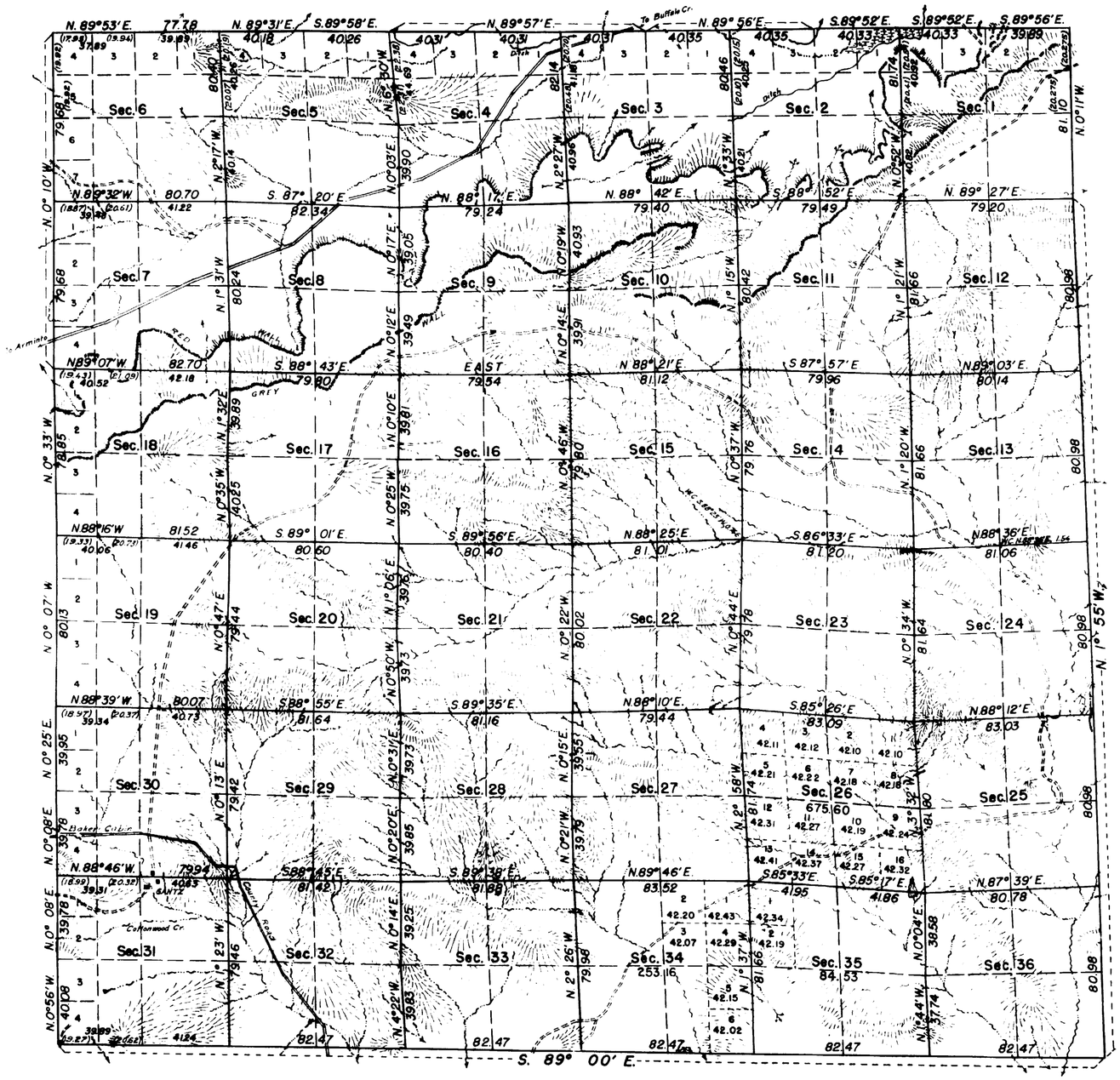

Latitude 43° 18' N.
Longitude 106° 59' W.

MEMORANDUM

This plat of the resurvey of Township No. 39 North, Range No. 85 West of the Sixth Principal Meridian, Wyoming, delineates a retracement and reestablishment of the lines of the original survey as shown upon the plat approved April 14, 1884, in their true original position according to the best available evidence of the position of the original corners; all differences between the measurements shown on the original plat and those derived in the retracement have been distributed proportionally between accepted corners in accordance with surveying rules; reference will be made to the original plat for the showing of the areas and more detailed descriptions of the various smaller subdivisions, except where new areas are shown hereon.

Resurvey authorized by General Land Office letter "E" August 12, 1935.

105 0 10 20 40 80

Scale: 1 inch = 40 chains

Area resurveyed, 23,025.97 Acres.

LINES DESIGNATED	BY WHOM SURVEYED	GROUP No.	DATE OF SPECIAL INSTRUCTIONS	WHEN SURVEYED BEGUN	WHEN SURVEYED COMPLETED
S., W. & N. Exteriors	Russell C. MacDonald	143	August 25, 1936	September 15, 1936	October 7, 1936
East Exterior	Frank Motoh	146	"	September 3, 1936	October 29, 1936
Subdivisional	Clyde W. Atherly	"	"	September 7, 1939	October 12, 1939

MJL

UNITED STATES DEPARTMENT OF THE INTERIOR
GENERAL LAND OFFICE

Denver, Colorado, Aug. 5, 1944.
This plat of Township No. 39 North, Range No. 85 West of the Sixth Principal Meridian, Wyoming, is strictly conformable to the field notes of the survey thereof which have been examined and approved.

Supervisor of Surveys.

Washington, D.C., August 21, 1944.
The survey represented by this plat having been correctly executed in accordance with the requirements of law and the regulations of this office, is hereby accepted.

Acting Assistant Commissioner.

RCM.

2183-A

Transit Chg. L.O.
Jan 1945

39-85

3136

TOWNSHIP No. 39 NORTH RANGE No. 85 WEST of the 6th Principal MERIDIAN.



Total number of Acres 22,972.68

Surveys Designated	By Whom Surveyed	Date of Contract	Amount of Surveys Mls	Chs	Lks	When Surveyed	Magnetic Declination
Township lines	Curtis & Lilly	May 18, 1883	23	76	76	July 9, 26-28, 1883	16° 30' East
Subdivisions	" "	" "	59	71	76	Oct. 15-20 1883	16°35' "
Connections							

The above Map of Township No. 39 North Range No. 85 West of the Sixth Principal Meridian Wyoming Territory is strictly conformable to the field notes of the survey thereof on file in this Office, which have been examined and approved

Surveyor General's Office,
Cheyenne Wyoming
April 14th 1884

Edw. C. Davis
Sur. Genl.

A. Gast & Co. St. Louis Mo.

2183

39-85

7789

ORIGINAL

TOWNSHIP 39 NORTH, RANGE 85 WEST, OF THE SIXTH PRINCIPAL MERIDIAN, WYOMING.

SUPPLEMENTAL PLAT OF SECTION 31

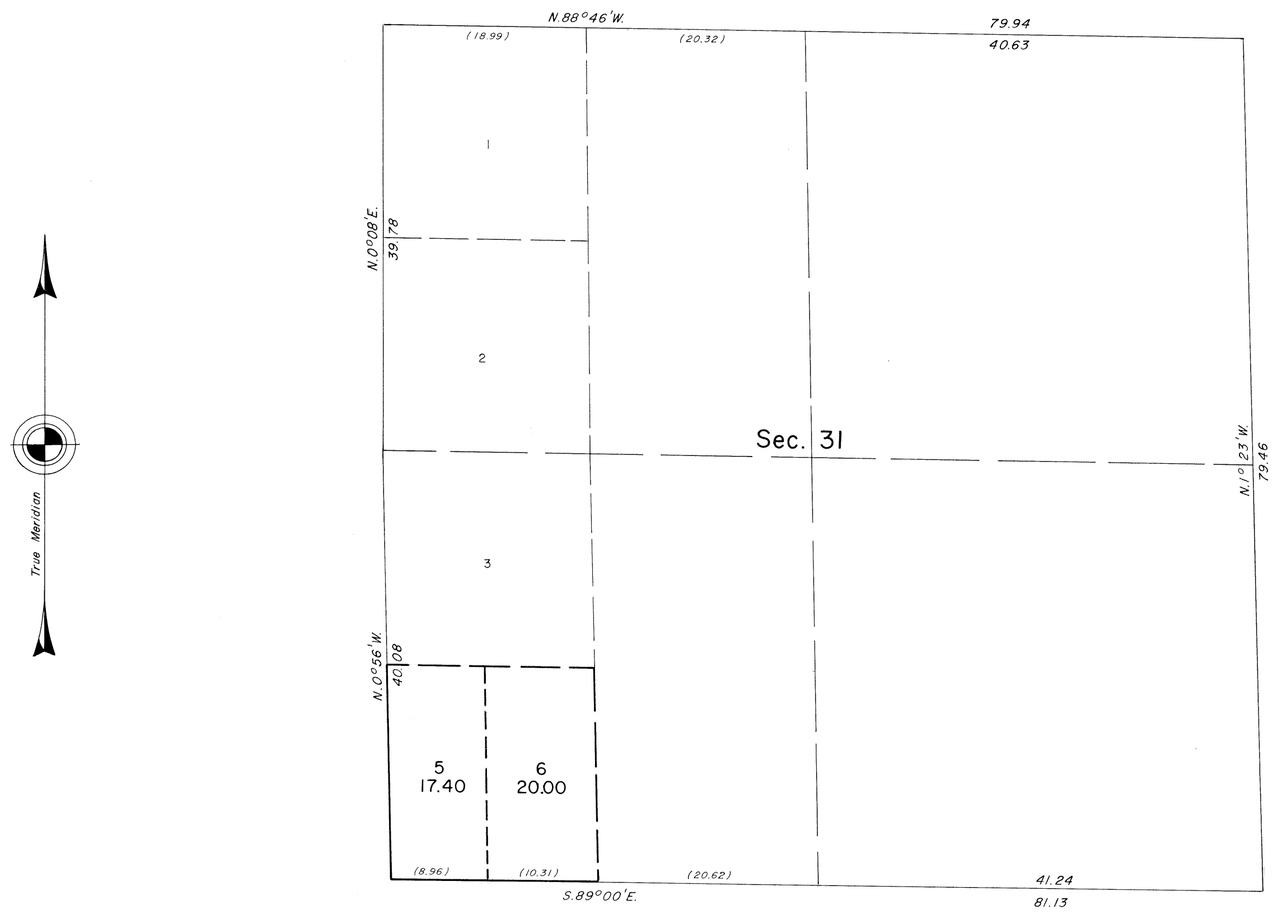

This plat showing a subdivision of original lot 4, Sec. 31, T. 39 N., R. 85 W., Sixth Principal Meridian, Wyoming, is based upon the plat approved April 14, 1884, and the plat approved August 5, 1944, accepted August 21, 1944.

UNITED STATES DEPARTMENT OF THE INTERIOR
BUREAU OF LAND MANAGEMENT

Cheyenne, Wyoming February 20, 1987

This plat, showing amended lottings, is based upon the official records and, having been correctly prepared in accordance with the regulations of this Bureau, is hereby accepted.

For the Director

Richard L. Faber

Chief Cadastral Surveyor for Wyoming

10 5 0 20 40 60 80
Scale in Chains

W.H.B.

DDB

2183 B

(27) Indexed

3744

60

EXTERIOR LINES

Scale 3 miles to 1 inch. Mag. Var. East.

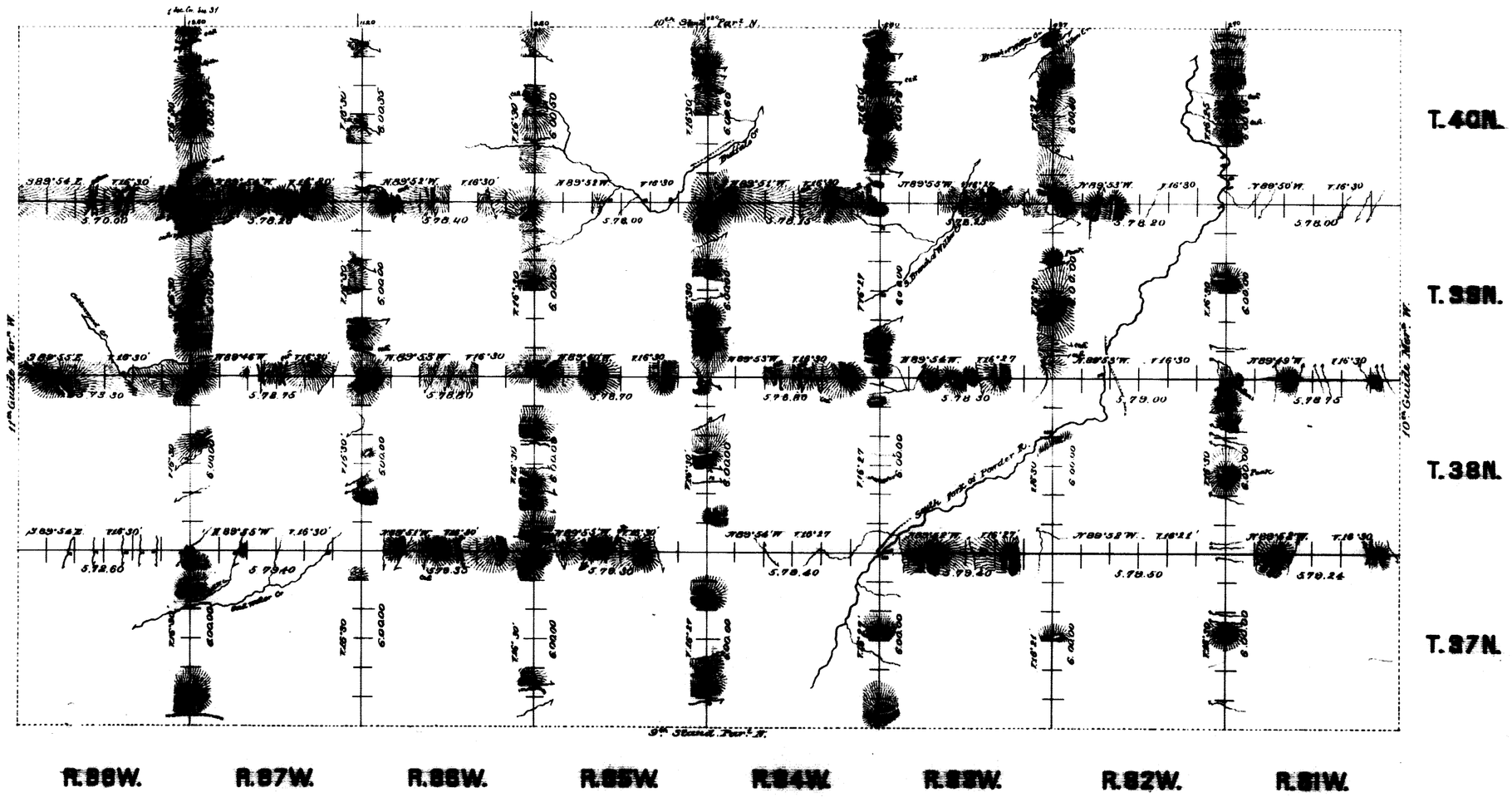

Surveys Designated.	By Whom Surveyed.	Date of Contract.	Amount of Surveys			When Surveyed.
			Miles	Chs	Lks	
Exterior lines	Curtis K. Libby	May 18. 1883	311	38	27	June 2-Aug 24. 1883
Connections	" " "	" " "		59	77	" " "

I hereby certify that the above diagram of the Exterior lines of Tp's 37, 38, 39 & 40 North, R's 81, 82, 83, 84, 85, 86, 87 & 88 W. of the 6th P.M. Wyo. Ter. is strictly conformable to the field notes of the survey thereof on file in this office, which have been examined and approved.

Surveyor General's Office,
Cheyenne Wyoming April 14th 1884 } Edw. C. Laird Sur. Genl.

2191