Accs. 6346

ORIGINAL

TOWNSHIP NO. 39 NORTH, RANGE NO. 86 WEST OF THE SIXTH PRINCIPAL MERIDIAN, WYOMING

DEPENDENT RESURVEY

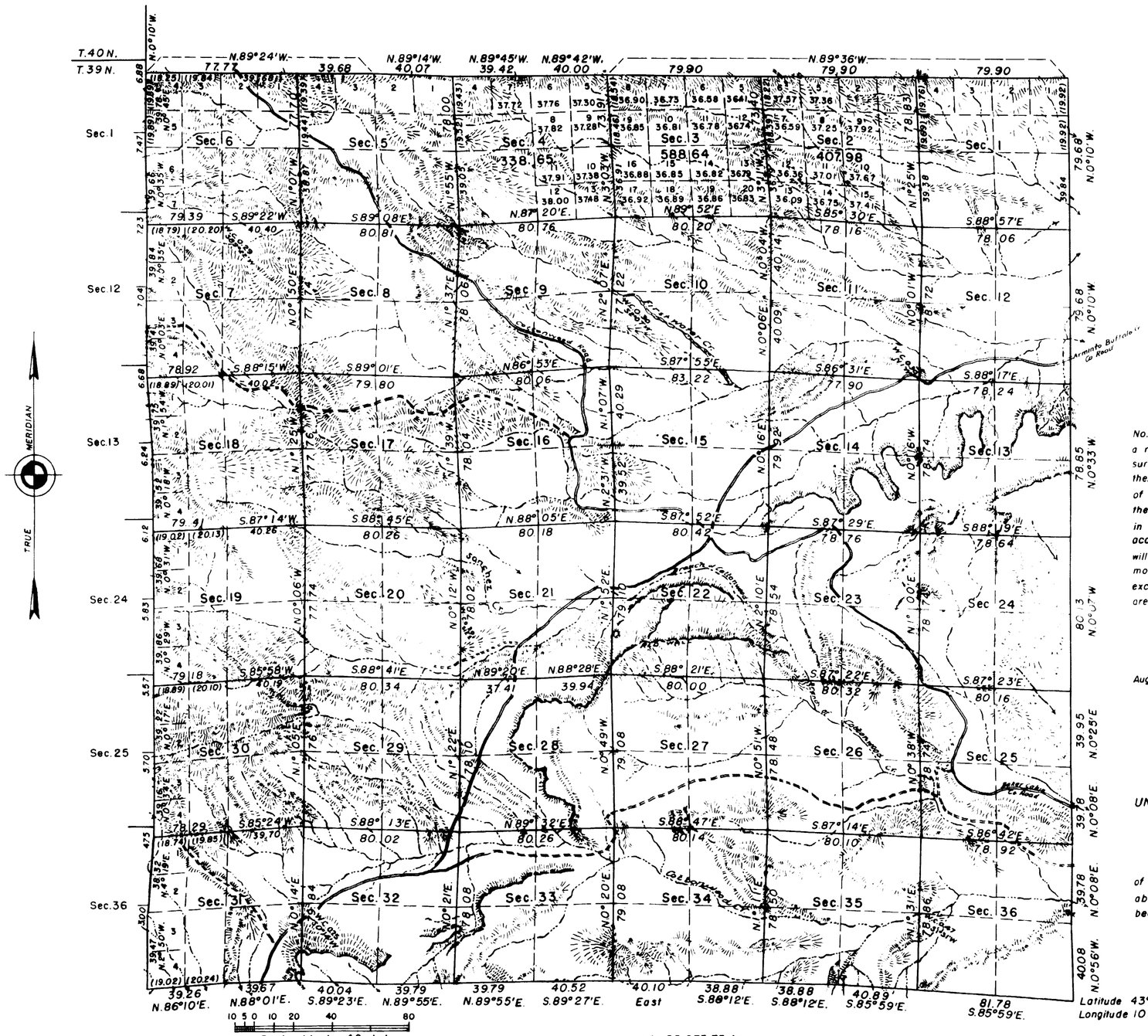

Area Resurveyed 22,875.75 Acres.

LINES DESIGNATED	BY WHOM SURVEYED	GROUP NO.	DATE OF SPECIAL INSTRUCTIONS	WHEN SURVEYED	
				BEGUN	COMPLETED
North Boundary	MacDonald & Hakalo	143	Aug. 25, 1936	Sept. 15, 1936	Sept. 20, 1936
East Boundary	" "	"	" "	Sept. 5, 1936	Sept. 15, 1936
West Boundary	Anthony C. Kimmell	"	" "	Sept. 9, 1936	Sept. 20, 1936
South Boundary	Clyde W. Atherly	"	" "	June 1, 1940	June 23, 1940
Subdivisional	Clyde W. Atherly	"	" "	Oct. 13, 1939	June 23, 1940

MEMORANDUM

This plat of the resurvey of Township No. 39 North, Range No. 86 West of the Sixth Principal Meridian, Wyoming, delineates a retracement and reestablishment of the lines of the original survey as shown upon the plat approved April 14, 1884, in their true original position according to the best available evidence of the position of the original corners; all differences between the measurements shown on the original plat and those derived in the retracement have been distributed proportionally between accepted corners in accordance with surveying rules; reference will be made to the original plat for the showing of the areas and more detailed description of the various smaller subdivisions except in sections 2, 3 and 4, where new areas and designations are shown.

Resurvey authorized by General Land Office letter "E" August 12, 1935.

UNITED STATES DEPARTMENT OF THE INTERIOR

GENERAL LAND OFFICE

Denver, Colorado, Oct. 31, 1944

This plat of Township No. 39 North, Range No. 86 West of the Sixth Principal Meridian, Wyoming, is strictly conformable to the field notes of the resurvey thereof which have been examined and approved.

C. H. Anderson Jr.
Supervisor of Surveys.

Washington, D.C., JAN 26 1945

The resurvey represented by this plat having been correctly executed in accordance with the requirements of law and the regulations of this office, is hereby accepted.

Joel David Wolfsohn
Assistant Commissioner.

2187-A

Transd. to Cheyenne L.O. Apr. 23, 1945

39-86

accession no 3740

TOWNSHIP No. 39 NORTH. RANGE No. 86 WEST of the 6th Principal MERIDIAN.

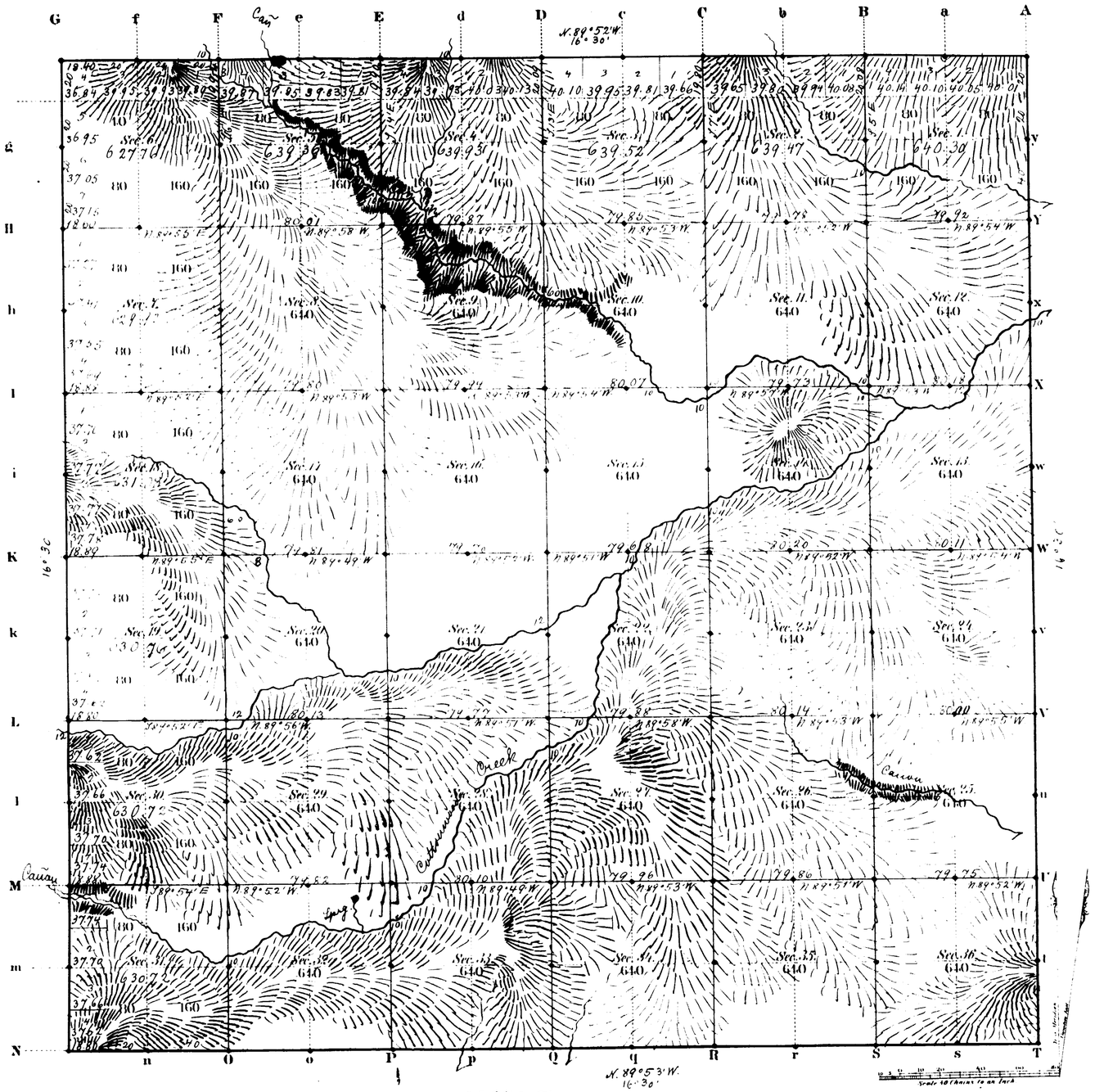

Total number of Acres. 22979.54

Surveys Designated	By Whom Surveyed	Date of Contract	Amount of Surveys Mls	Chs	Lks	When Surveyed	Magnetic Declination
Township lines	Curtis & Libby	May 18, 1883	23	77	20	July 27, and Aug. 6 – 8, 1883	16°30' East
Subdivisions	" "	" "	59	71	92	Sept. 10 – 15, 1883	16°30' " "
Connections							

The above Map of Township No. 39 North Range No. 86 West of the Sixth Principal Meridian Wyoming Territory is strictly conformable to the field notes of the survey thereof on file in this Office, which have been examined and approved

Surveyor General's Office, Edw. C. Davis Sur. Genl.

Cheyenne Wyoming
April 14th 1884

A. Gast & Co. St. Louis Mo.

2187

39 - 86

(27)

3744

(61)

EXTERIOR LINES

Scale 3 miles to 1 inch. Mag. Var. East.

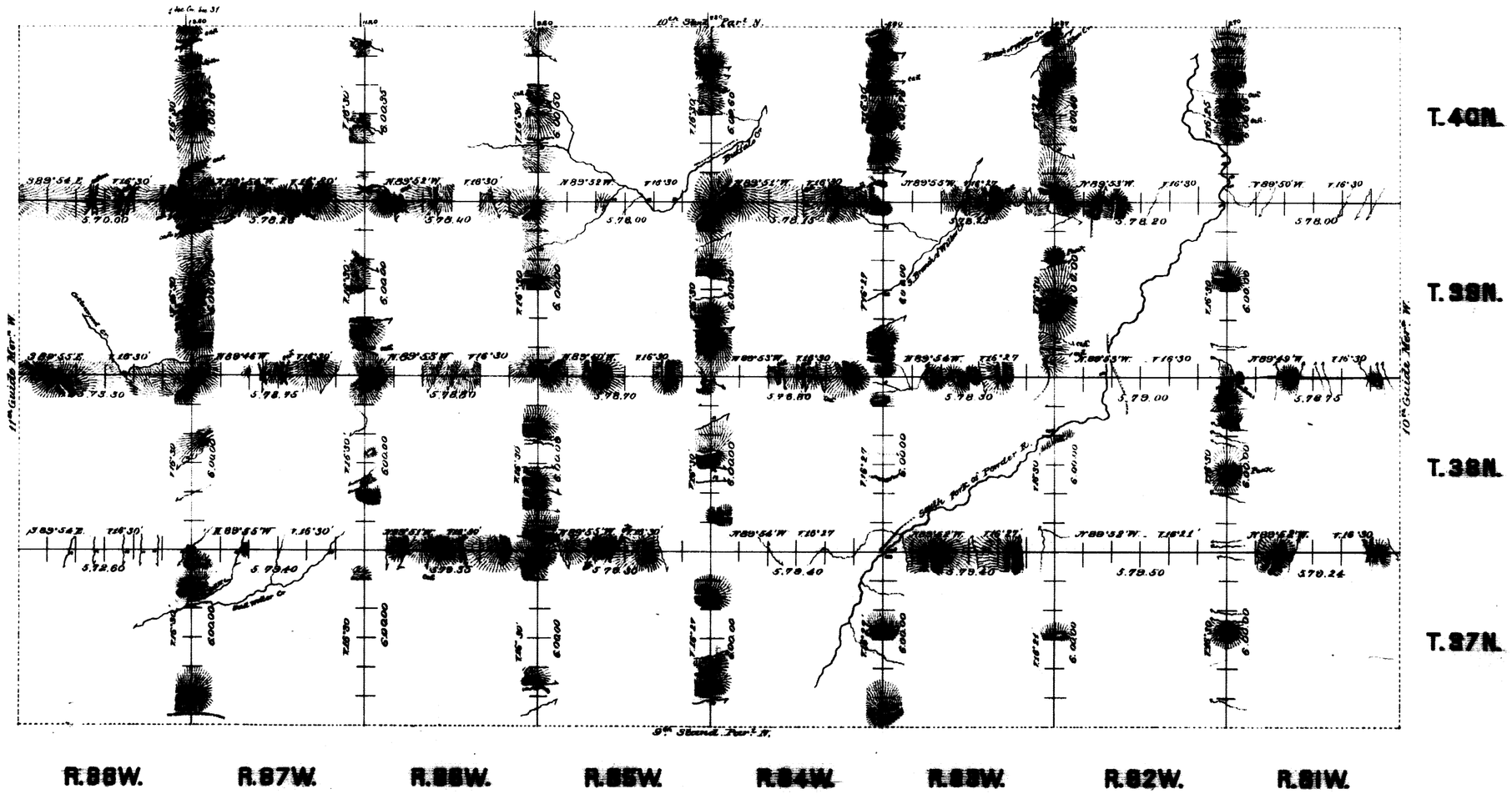

Surveys Designated.	By Whom Surveyed.	Date of Contract.	Amount of Surveys			When Surveyed.
			1881	1882	1883	
Exterior Lines	Curtis K. Libby	May 18, 1883	341	38	27	June 2-Aug 31, 1883
Connections	" " "	" " "		59	77	" " "

I hereby certify that the above diagram of the Exterior lines of Tp's 37, 38, 39, 140 North, R's 81, 82, 83, 84, 85, 86, 87 & 88 W. of the 6th P. M. Wyo. Ter. is strictly conformable to the field notes of the survey thereof on file in this office, which have been examined and approved.

Surveyor General's Office,
Cheyenne Wyoming April 14th 1884 } Edw. C. Lewis Sur. Genl.

2191