4693

Township No. 39 North, Range No. 87 West of the 6th Principal Meridian

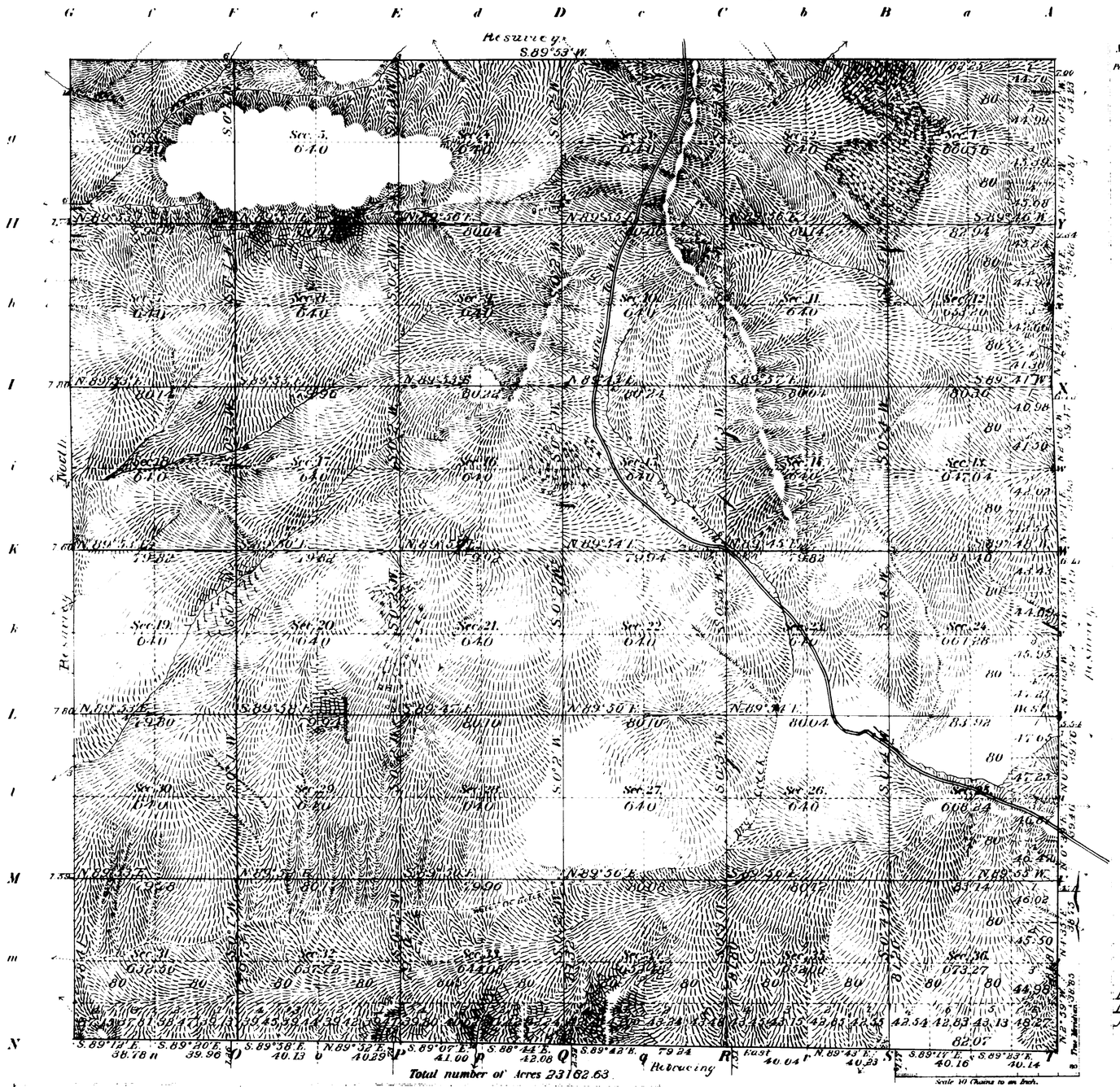

Meanders of

Posts	Courses	Ch.s Lk.s	Posts	Courses	Ch.s Lk.s	Posts	Courses	Ch.s Lk.s

Latitude 43° 17' N.
Longitude 107° 20' W.
Mean Mag. Decl. 16° 30' E.

Surveys Designated	By Whom Surveyed	Date of Contract No.	Amount of Surveys M.	Ch.s	Lk.s	When Surveyed
Resurvey N.E. and W. Township lines	J. Frank Wacnee	266 Apr. 23, 1897	18	2	28	Aug. 6 30, 1897
Subdivisions	"	" " "	60	15	82	" 31 Sept. 6, "
Connections	"	" " "		16	32	" " "
Retracing South Bdy	"	" " "	6	2	05	" 27. "
Township lines	Curtis & Libby	213 May 18, 1883	23	77	01	Aug. 22, 1883.

The above Map of Township No. 39 North of Range No. 87 West of the 6th Principal Meridian Wyoming is strictly conformable to the field notes of the survey thereof on file in this Office, which have been examined and approved.

Surveyor General's Office.
Cheyenne Wyo. June 7, 1898.

Alpheus P. Stanton
Sur. Gen.

Approved by Commissioner June 1-1899

2770

39-87

Indexed

1691

TOWNSHIP EXTERIORS

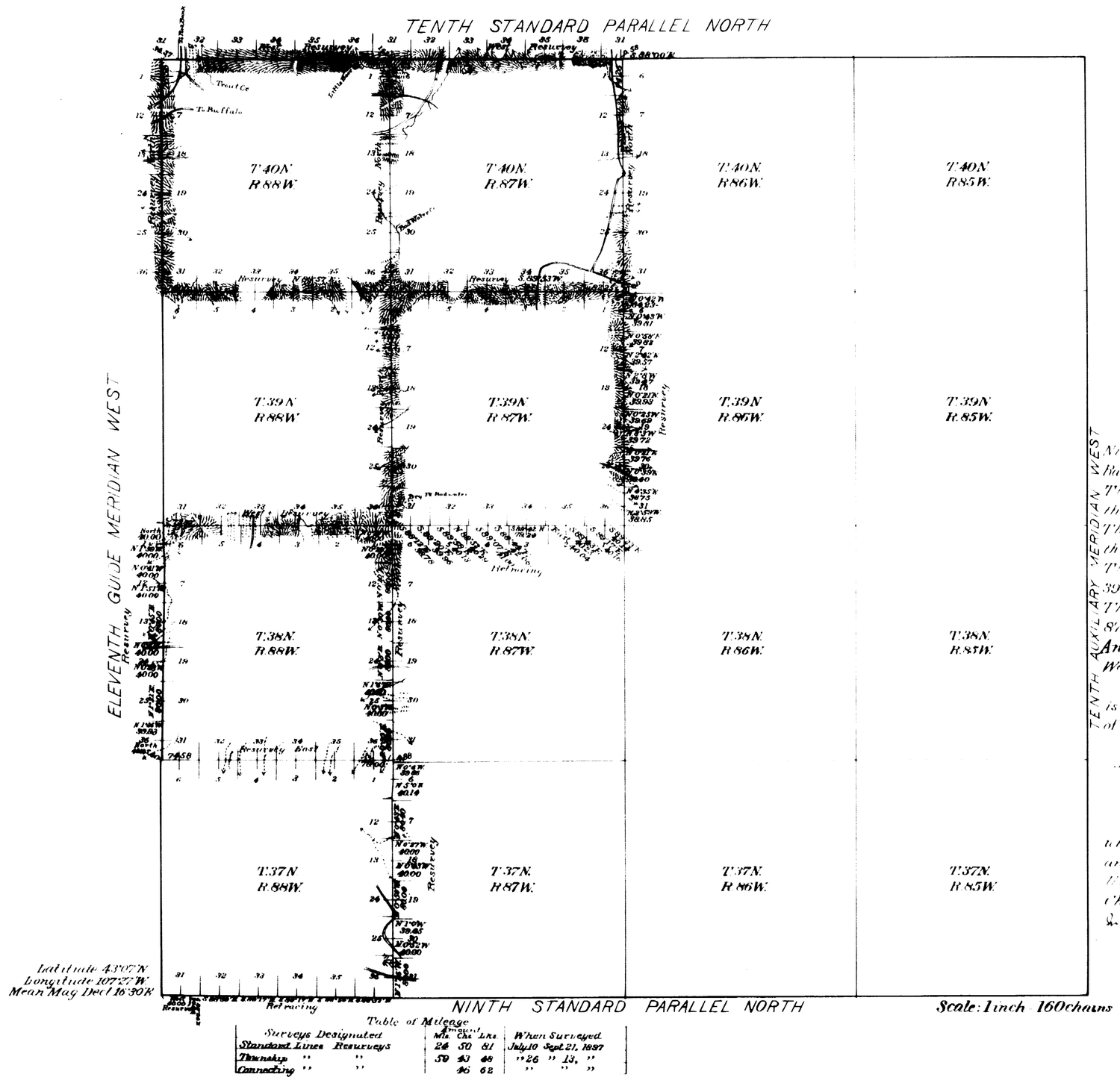

This Plat
of the
Ninth Standard Parallel North, through Range 88 West;
The Tenth Standard Parallel North, through Ranges 87 and 88 West;
The Eleventh Guide Meridian West, through Townships 38 and 40 North;
The North and East Boundaries of Tps. 39N., R.87W. and 37, 38 and 39N., R.88W.;
The East Boundaries of Tps. 40N., Rgs. 87 and 88W.;
And the South Boundary of T.39N., R.87 West of the Sixth Principal Meridian, Wyoming
is strictly conformable to the field notes of the retracing and resurvey thereof
by
J. Frank Warner, U.S. Dep. Surv.
under his
Contract No. 266,
dated April 23, 1897,
which have been examined approved and filed in this office.
U.S. Surv. Gen'ls Office
Cheyenne, Wyoming
June 7th 1898
Alphaeus C. Hansen
U.S. Surv. Gen'l.

Scale: 1 inch 160 chains

Table of Mileage

Surveys Designated	Amount Mls.	Chs.	Lks.	When Surveyed
Standard Lines Resurveys	24	50	81	July 10 Sept. 21, 1897
Township " "	59	43	48	" 26 " 13, "
Connecting " "		46	62	" " "

Approved by Comm. letter June 1-1899

(27) Indexed

3744

60

EXTERIOR LINES

Scale 3 miles to 1 inch. Mag. Var. East.

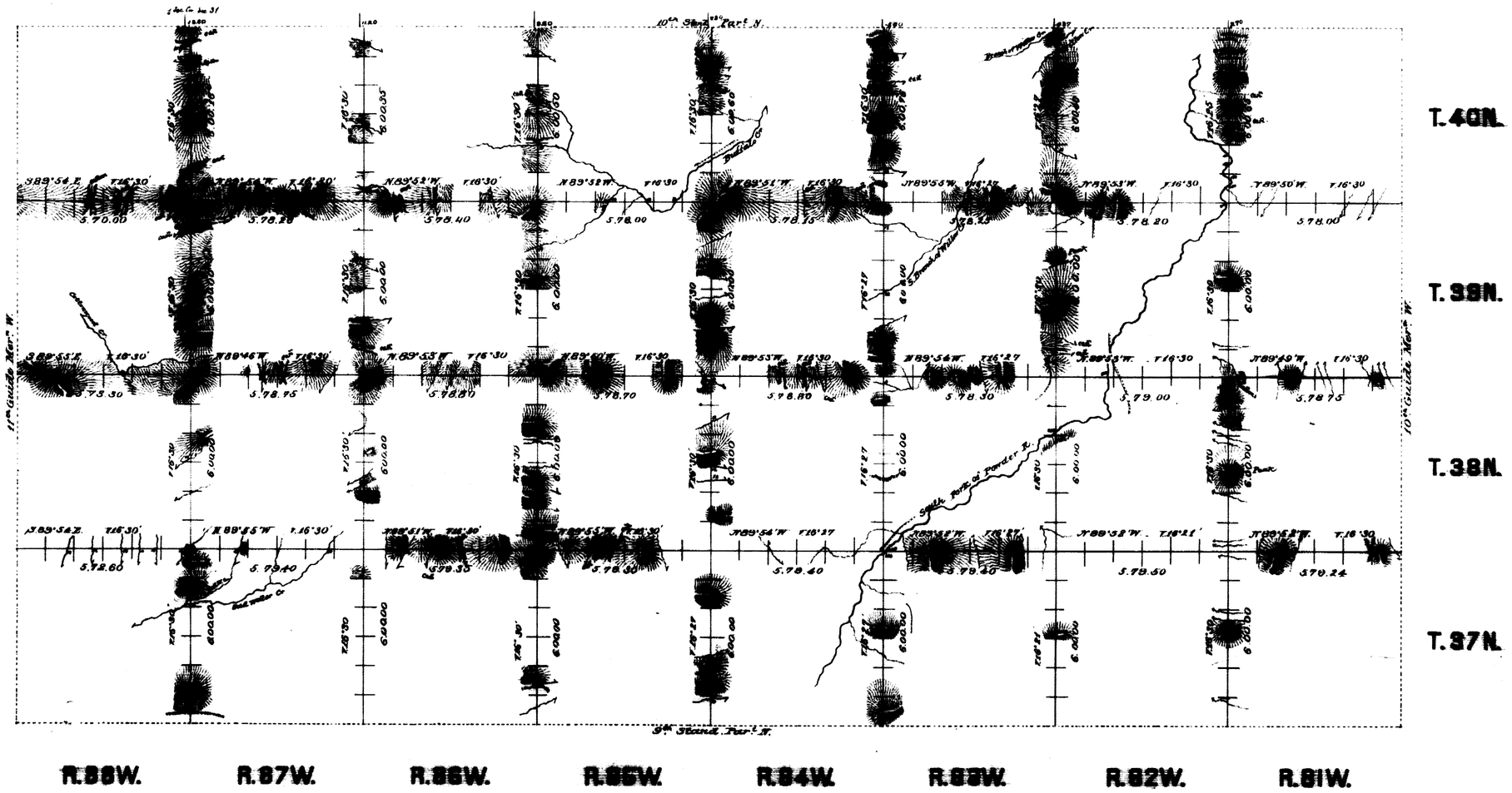

Surveys Designated.	By Whom Surveyed.	Date of Contract.	Amount of Surveys			When Surveyed.
			Sts	Sts	Sts	
Exterior lines	Curtis K Libby	May 18. 1883	311	33	27	June 2-Aug 24. 1883
Connections	" " "	" " "		59	77	" " "

I hereby certify that the above diagram of the Exterior lines of Tps 37, 38, 39, & 40 North, Rs 81, 82, 83, 84, 85, 86, 87 & 88 W, of the 6th P.M. Wyo. Ter. is strictly conformable to the field notes of the survey thereof on file in this office, which have been examined and approved.

Surveyor General's Office,
Cheyenne Wyoming. April 14th 1884 } Edw. C. David Sur. Genl.

2191