4697

Township No. 39 North, Range No. 88 West of the 6th Principal Meridian

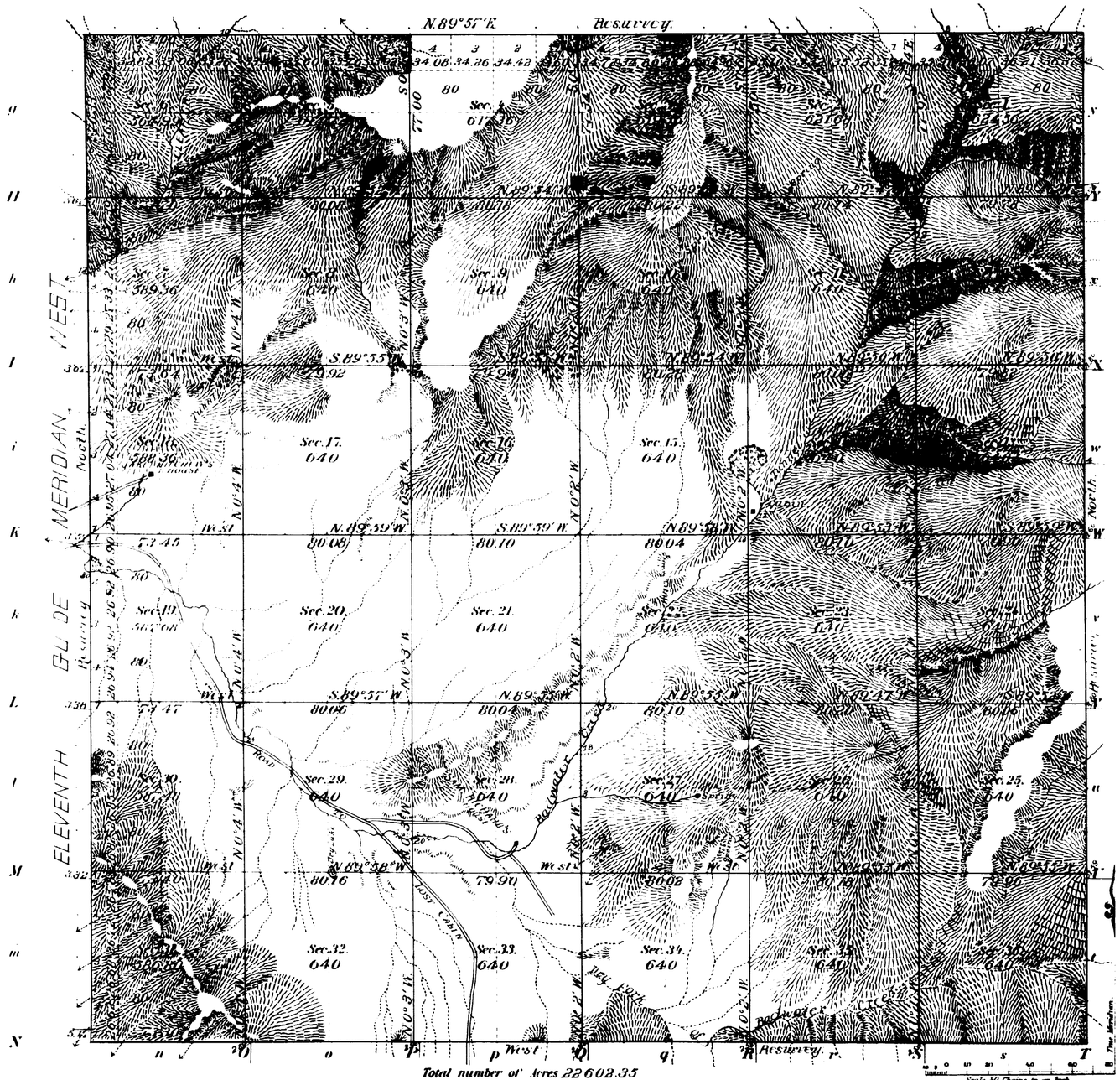

Total number of Acres 22602.35

Meanders of								
Posts	Courses	Ch.s Lk.s	Posts	Courses	Ch.s Lk.s	Posts	Courses	Ch.s Lk.s

Latitude	43°17' N
Longitude	107°20' W.
Mean Mag. Decl.	16°21' E.

Surveys Designated	By Whom Surveyed	Date of Contract No.	Amount of Surveys M.	Ch.s	Lk.s	When Surveyed
Resurvey Township lines	J. Frank Warner	266 Apr. 23, 1897	23	61	85	Aug. 7 18, 1897.
Subdivisions	"	" "	59	35	42	" 19-25, "
Connections	"	" "		17	61	" " "
West Boundary	Charles A. Honey	144 Jan. 12, 1882	6	00	00	Feby. 17, 1882.
N.E. and S.Bdrs.	Curtis & Libby	213 May 18, 1883	17	63	30	Aug. 19-23, 1883.

The above Map of Township No. 39 North of Range No. 88 West of the 6th Principal Meridian Wyoming is strictly conformable to the field notes of the survey thereof on file in this Office, which have been examined and approved.

Surveyor General's Office.
Cheyenne, Wyo. June 7, 1898

Alpheus P. Hanson
Sur. Gen.

Approved by Comm. Letter June 1-1899

2774

39 - 88

(27) Indexed

3744

60

EXTERIOR LINES

Scale 3 miles to 1 inch. Mag. Var. East.

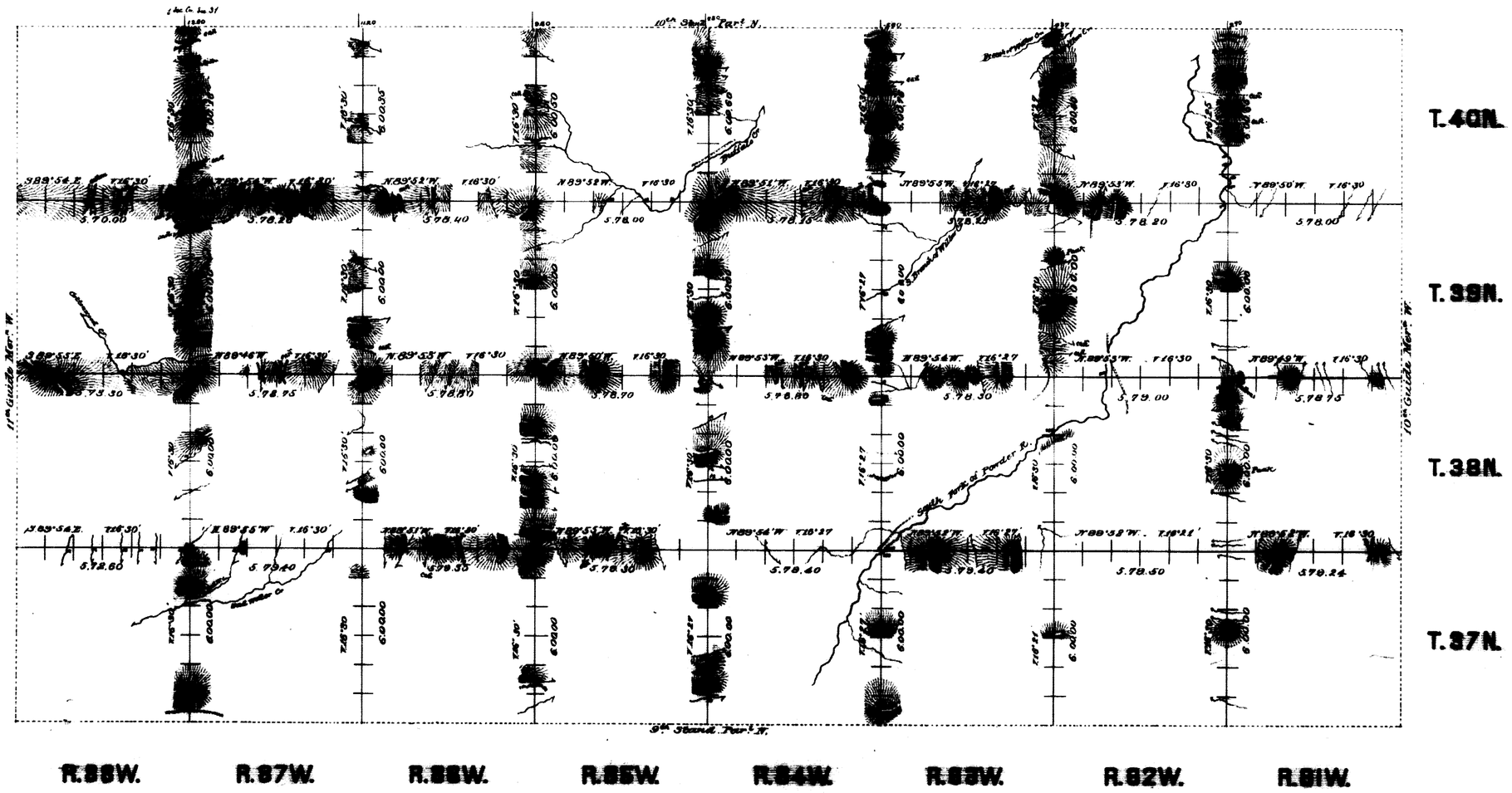

Surveys Designated.	By Whom Surveyed.	Date of Contract.	Amount of Surveys			When Surveyed.
			Sts	Chs	Lks	
Exterior lines	Curtis K Libby	May 18. 1883	311	38	27	June 2-Aug 24. 1883
Connections	" " "	" " "		54	77	" " "

I hereby certify that the above diagram of the Exterior lines of Tp's 37, 38, 39 & 40 North, R's 81, 82, 83, 84, 85, 86, 87 & 88 W. of the 6th P.M. Wyo. Ter. is strictly conformable to the field notes of the survey thereof on file in this office, which have been examined and approved.

Surveyor General's Office,
Cheyenne Wyoming April 14th 1884 } Edw. C. Laird Sur. Genl.

2191

Indexed

4692

TOWNSHIP EXTERIORS



The Plat of the North and East Boundaries of T.37N., R.92W.; The resurvey of the 9th Standard Parallel North through Rgs. 89 and 92W.; The 11th Guide Meridian W. through Tps. 37 and 39N.; The North and East Boundaries of Tps. 37N., Rgs. 90 and 91W.; The North Boundary of T.39N., R.89W.; The North and East Boundaries of T.38N., R.92W.; The North, South and West Bdrs. of T.38N., R.89W. and The North and West Boundaries of T.38N., R.90 West of the Sixth Principal Meridian, Wyoming, is strictly conformable to the field notes of the survey thereof by J. Frank Warner, U.S. Dep. Surv. under his Contract No. 266, dated April 23, 1891, which have been examined, approved and filed in this office.

U.S. Surv. Genl's Office
Cheyenne, Wyoming.
June - 1895.
Alphonso P. Hanson
U.S. Surv. Genl.

Table of Mileage

Surveys Designated	Amount Mls.	Chs.	Lns.	When Surveyed
Township lines	12	11	58	May 25 29 1897
Connecting lines		6	80	" 28. "
Standard lines Resurveys	29	21	78	May 31 Aug 16. "
Township " "	33	13	29	June 8. Sept 29 "
Connecting " "		41	26	" " "

Approved by Comm. letter June 1-1899

(16)

1438

18

11TH GUIDE MERIDIAN WEST.

In Townships 29 to 39 North inclusive, Ranges 88 & 89 West of the 6th Principal Meridian, Wyoming Territory

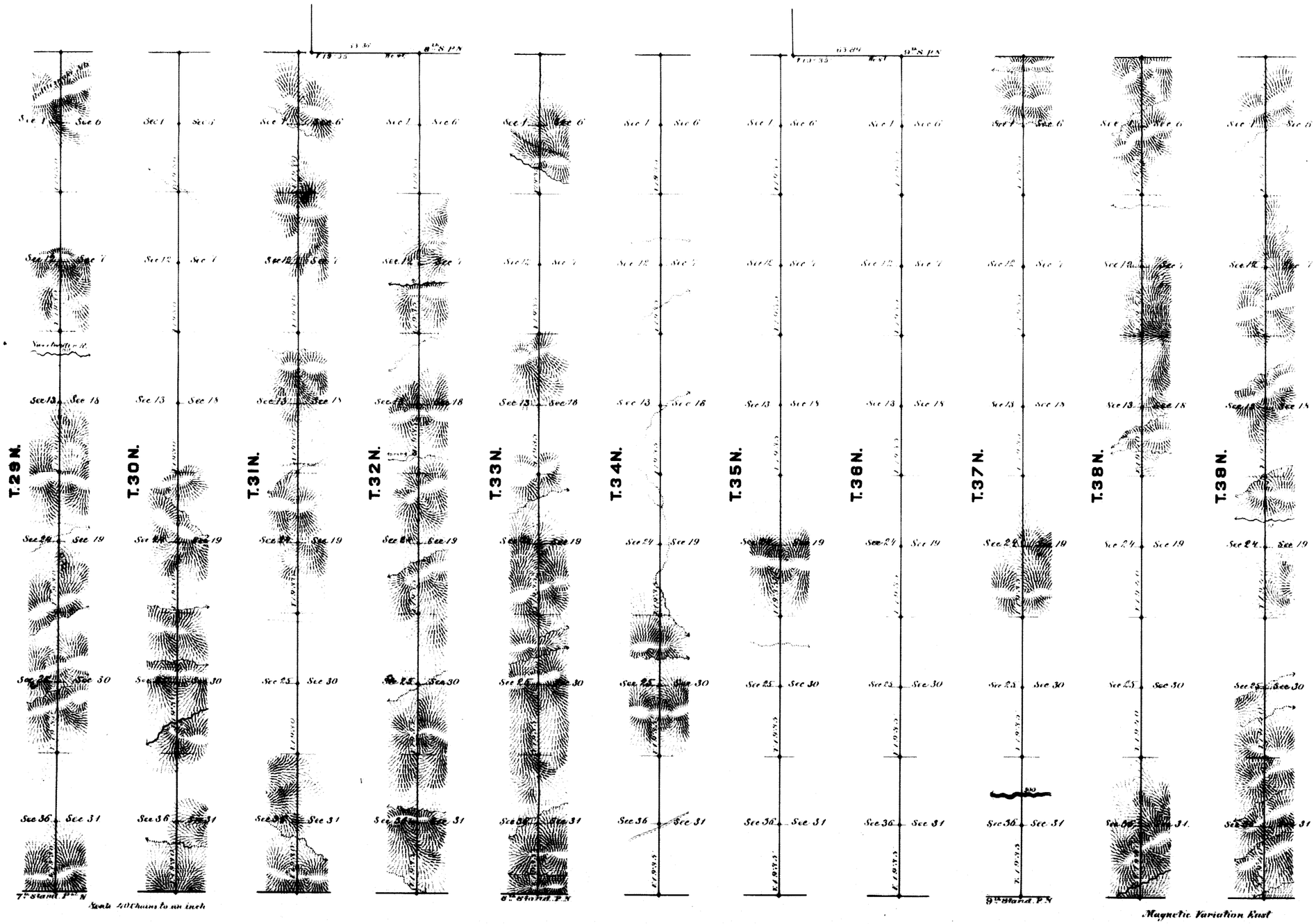

Surveys Designated	By Whom Surveyed	Date of Contract	Amount of Surveys			When Surveyed
			Miles	Hds	Lks	
11th Guide Meridian West	Chas A Henry	Jun 18th 1869	66	00	00	Feb 6-11 1882
Connections	- - -	" " "	1	44	80	" " "

I hereby certify that the above diagram of the 11 Guide Meridian West, in Townships 29 to 39 inclusive, Ranges 88 to 89 West of the 6th Principal Meridian, Wyoming Territory, is strictly conformable to the field notes of the survey thereof on file in this Office, which have been examined and Approved.

Surveyor Generals (Office)
Cheyenne Wyoming
December 18th 1882.

Edw. C. David Surv. Gen.l

1069