7000

ORIGINAL

TOWNSHIP 39 NORTH, RANGE 89 WEST OF THE SIXTH PRINCIPAL MERIDIAN, WYOMING.

DEPENDENT RESURVEY



Area Resurveyed 22,418.26 Acres

This plat represents a retracement and reestablishment of portions of the east boundary, which is the Eleventh Guide Meridian West, and the subdivisional lines, designed to restore the corners in their true original locations according to the best available evidence. The lottings and areas are as shown on the plats approved June 7, 1898, and March [illegible], 1894.

The history of previous surveys is contained in the field note record.

Survey executed by [illegible], Supervisory Cadastral Surveyor, and Clifford A. Robinson, Supervisory Surveying Technician, beginning [illegible], and completed [illegible] pursuant to Special Instructions [illegible], Wyoming, dated August [illegible].

UNITED STATES DEPARTMENT OF THE INTERIOR
BUREAU OF LAND MANAGEMENT
Washington, D. C. May [illegible]

This plat is strictly conformable to the approved field notes, and the survey, having been correctly executed in accordance with the requirements of law and the regulations of this Bureau, is hereby accepted.

For the Director

Chief, Division of Engineering

W.H.B

2649-B

39-89

33

76

1556

Fractional Township No. 39 North, Range No. 89 West of the 6th Principal Meridian

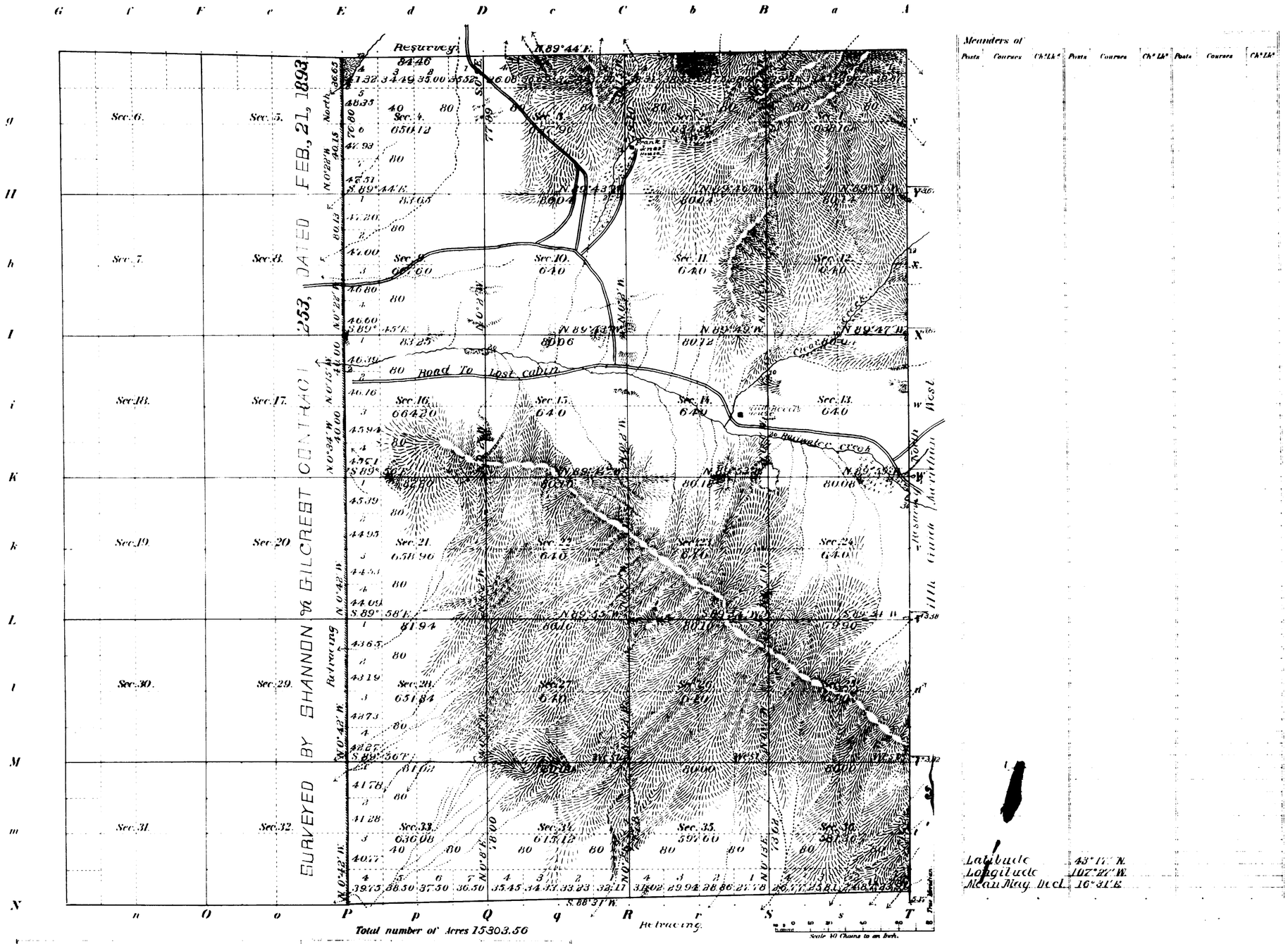

Surveys Designated	By Whom Surveyed	Date of Contract No.	Amount of Surveys M.	Ch.	Lk.	When Surveyed
Resurvey N. & E. Township lines	J. Frank Warner	266 Apr. 23, 1897	9	76	18	Aug. 16-Sept. 29, 1897
Subdivisions	"	" "	37	77	55	Oct. 1-6, "
Connections Retracing	"	" "		17	61	" " "
South Boundary Retracing	"	" "	4	00	00	August 15, 1897
Subd. lines	"	" "	5	76	93	Sept. 30, "
Subd. lines	Shannon & Gilcrest	253 Feb. 21, 1893	21	20	01	July 16-17, 1893
N. and S. Bdrs.	"	" "	8	00	00	June 26-July 5 "
East Boundary	Charles A. Honey	144 Jany. 12, 1882	6	00	00	February 17, 1882

The above Map of Township No. 39 North of Range No. 89 West of the 6th Principal Meridian Wyoming is strictly conformable to the field notes of the survey thereof on file in this Office, which have been examined and approved.

Surveyor General's Office.
Cheyenne, Wyo. June 7, 1898

Alpheus P. Hanson
Sur. Gen.

Approved by Comm. letter June 1-1899

THE NORRIS PETERS CO. LITH. WASHINGTON, D. C.

2649-4

39-89

1555

Township No. 39 North Range No. 89 West of the 6th Principal Meridian

G F e E d D c C b B a A

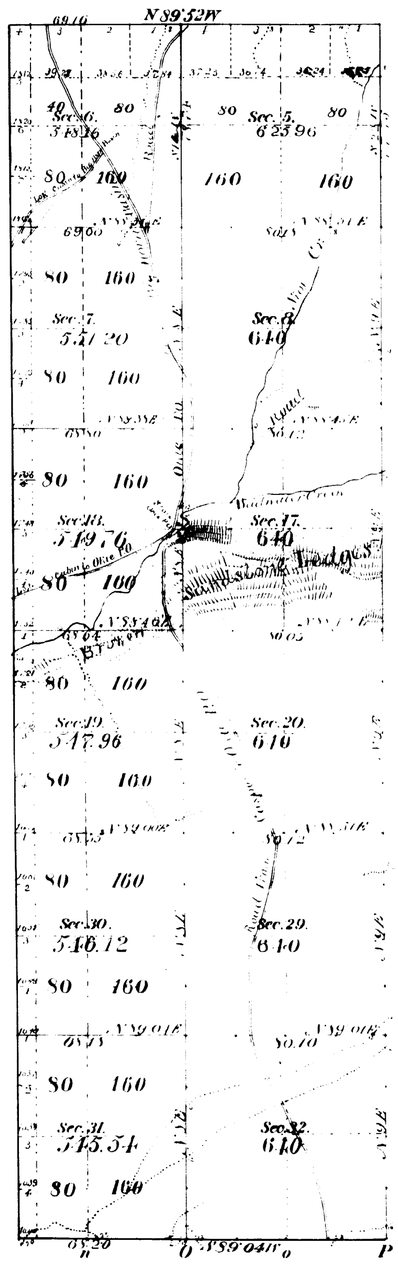

Meanders of

Posts	Courses	Ch's Lks	Posts	Courses	Ch's Lks	Posts	Courses	Ch's Lks

Total number of Acres 7114.70

Surveys Designated	By Whom Surveyed	Date of Contract	Amount of Surveys M.	Ch's	Lks	When Surveyed	Magnetic Declination
Township lines							
Subdivisions	[illegible]	Aug 21 1893	21	20	01	[illegible]	[illegible]

The above Map of Township No. 39 North of Range No. 89 West of the 6th Principal Meridian, Wyoming, is strictly conformable to the field notes of the survey thereof on file in this Office, which have been examined and approved.

Surveyor Generals Office
Cheyenne Wyo
March 24 1894

Surv. Gen.

2649

39 - 89

(16)

1438

18

11TH GUIDE MERIDIAN WEST.

In Townships 29 to 39 North, inclusive, Ranges 86 to 89 West of the 6th Principal Meridian, Wyoming Territory

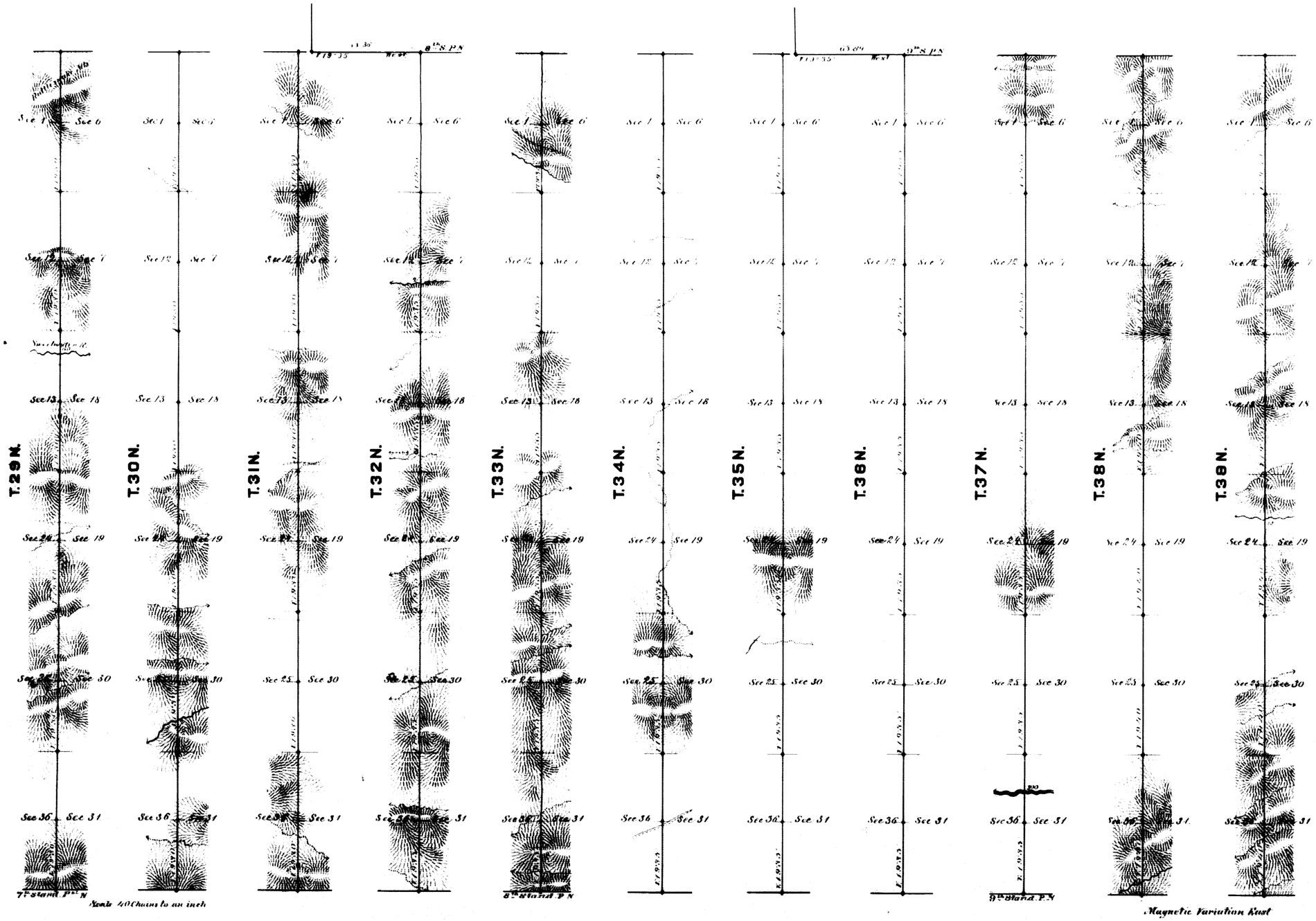

Surveys Designated	By Whom Surveyed	Date of Contract	Amount of Surveys	When Surveyed
			Mls Chs Lks	
11th Guide Meridian West	Chas A Hovey	Jun 18th 1883	66 00 00	Feb 6 to 1888
Connections	" " "	" " "	1 45 80	" " "

I hereby certify that the above diagram of the 11 Guide Meridian West, in Townships 29 to 39 inclusive, Ranges 86 to 89 West of the 6th Principal Meridian, Wyoming Territory, is strictly conformable to the field notes of the survey thereof on file in this Office, which have been examined and Approved.

Surveyor Generals Office
Cheyenne Wyoming
December 18th 1888

Edw. C. David Surv. Gen.l

1059

ORIGINAL

TOWNSHIP Nos. 37-40 NORTH, RANGE Nos. 89-92 WEST OF THE 6th. PRINCIPAL MERIDIAN, WYO.

DEPENDENT RESURVEY OF EXTERIOR LINES

SHEET 1 OF 2

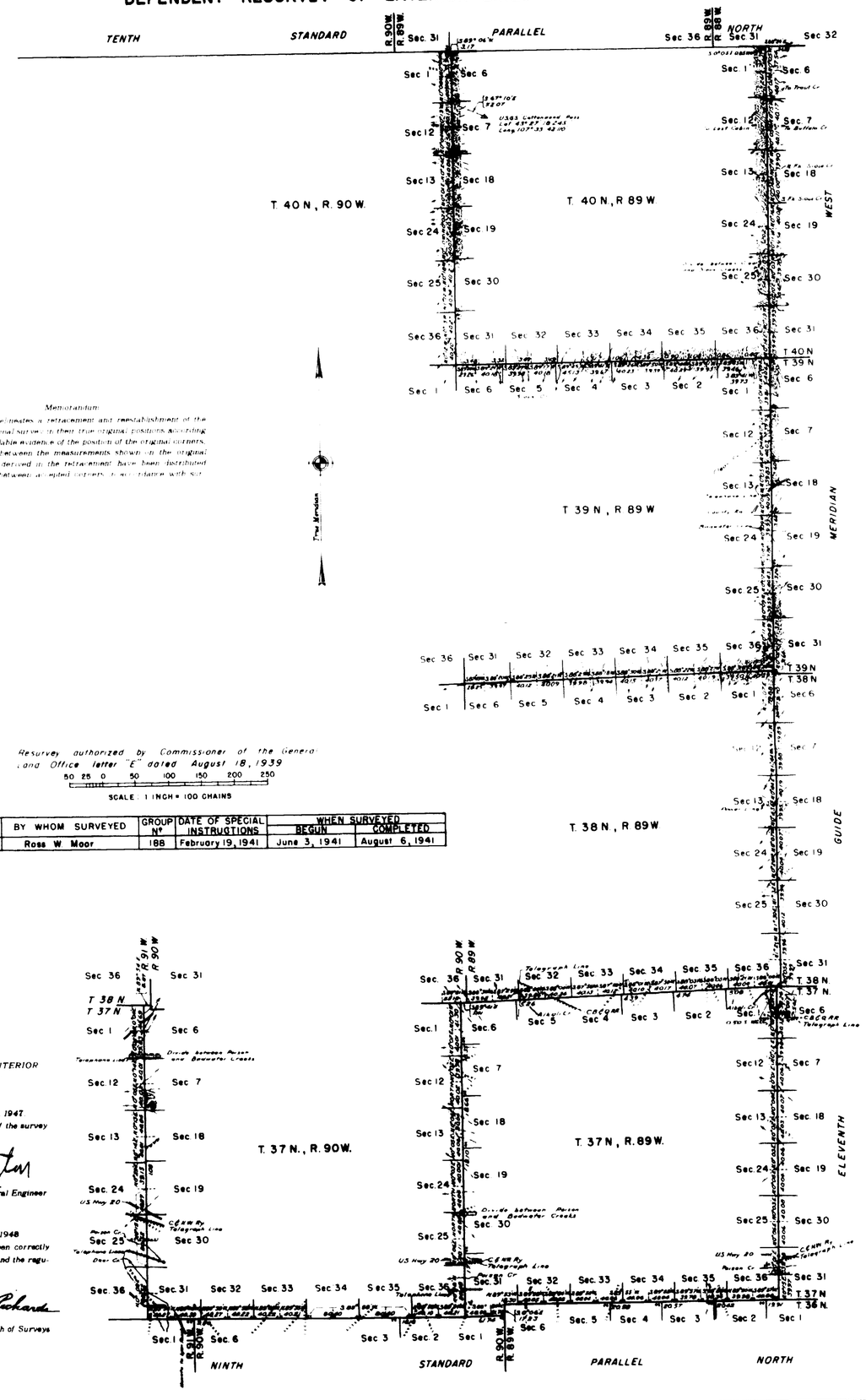

Memorandum

This plat delineates a retracement and reestablishment of the lines of the original survey in their true original positions according to the best available evidence of the position of the original corners, all differences between the measurements shown on the original plat and those derived in the retracement have been distributed proportionally between accepted corners in accordance with surveying rules.

Resurvey authorized by Commissioner of the General Land Office letter "E" dated August 18, 1939

50 25 0 50 100 150 200 250

SCALE: 1 INCH = 100 CHAINS

LINES DESIGNATED	BY WHOM SURVEYED	GROUP Nº	DATE OF SPECIAL INSTRUCTIONS	WHEN SURVEYED BEGUN	WHEN SURVEYED COMPLETED
Exteriors	Ross W. Moor	188	February 19, 1941	June 3, 1941	August 6, 1941

UNITED STATES DEPARTMENT OF THE INTERIOR
BUREAU OF LAND MANAGEMENT

Denver, Colorado, October 27, 1947.

This plat is strictly conformable to the field notes of the survey which have been examined and approved

Earl G. Harrington

Acting Assistant Chief Cadastral Engineer

Washington, D. C., July 7, 1948

The survey represented by this plat, having been correctly executed in accordance with the requirements of law and the regulations of this office, is hereby accepted.

For the Director:

William F. Richards

Acting Chief, Branch of Surveys

Accs. No. 6447

3052

32 Indexed

64

4596

EXTERIOR LINES.

Scale 2 miles to 1 inch Magnetic Variation East

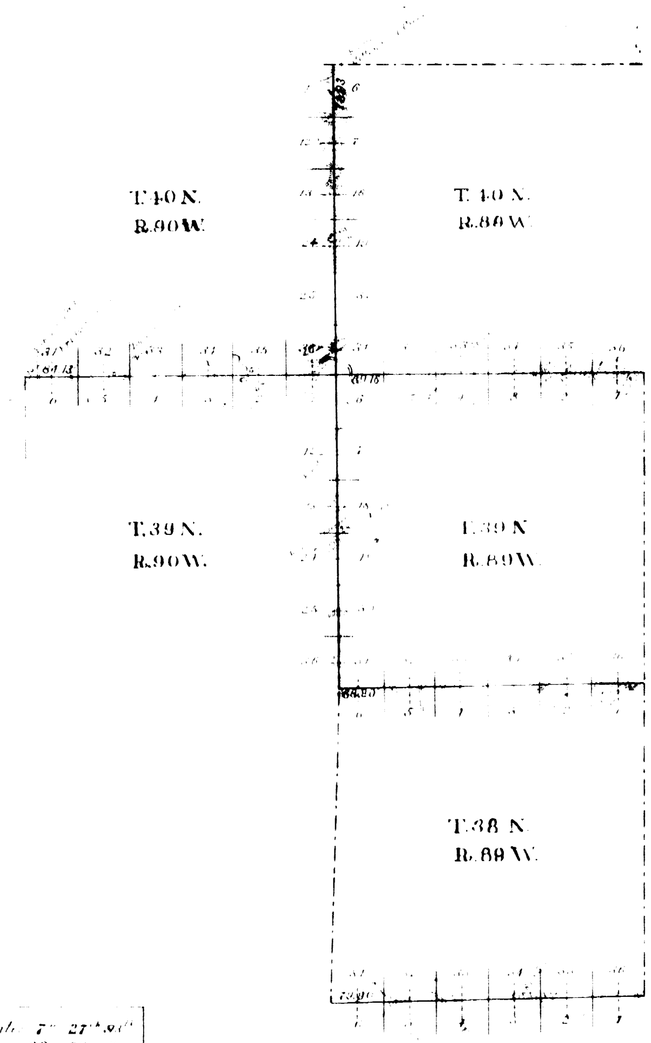

Township lines at intermediate rate 7" 27ch 93lk
minimum 28 32 39

Surveys Designated	By Whom Surveyed	Date of Contract	Amount of Surveys mls	chs	lks	When Surveyed	Magnetic Declination
Township Lines	Shannon & Gilbert	February 21 1893	35	60	32	June 17 July 18 1893	17 13 17 18 East

I hereby certify that the above diagram of the Exterior lines of Townships 38, 39 and 40 North, Ranges 89 and 90 West of the 6th Principal Meridian is strictly conformable to the field notes of survey thereof on file in this office which have been examined and approved

Surveyor Generals Office
Cheyenne Wyo. March 24 1894

Perry Bickford
U.S. Surveyor General

2683

ORIGINAL

TOWNSHIP Nos. 37 - 40 NORTH, RANGE Nos. 89 - 92 WEST OF THE 6th. PRINCIPAL MERIDIAN, WYO.

DEPENDENT RESURVEY OF EXTERIOR LINES

SHEET 2 OF 2

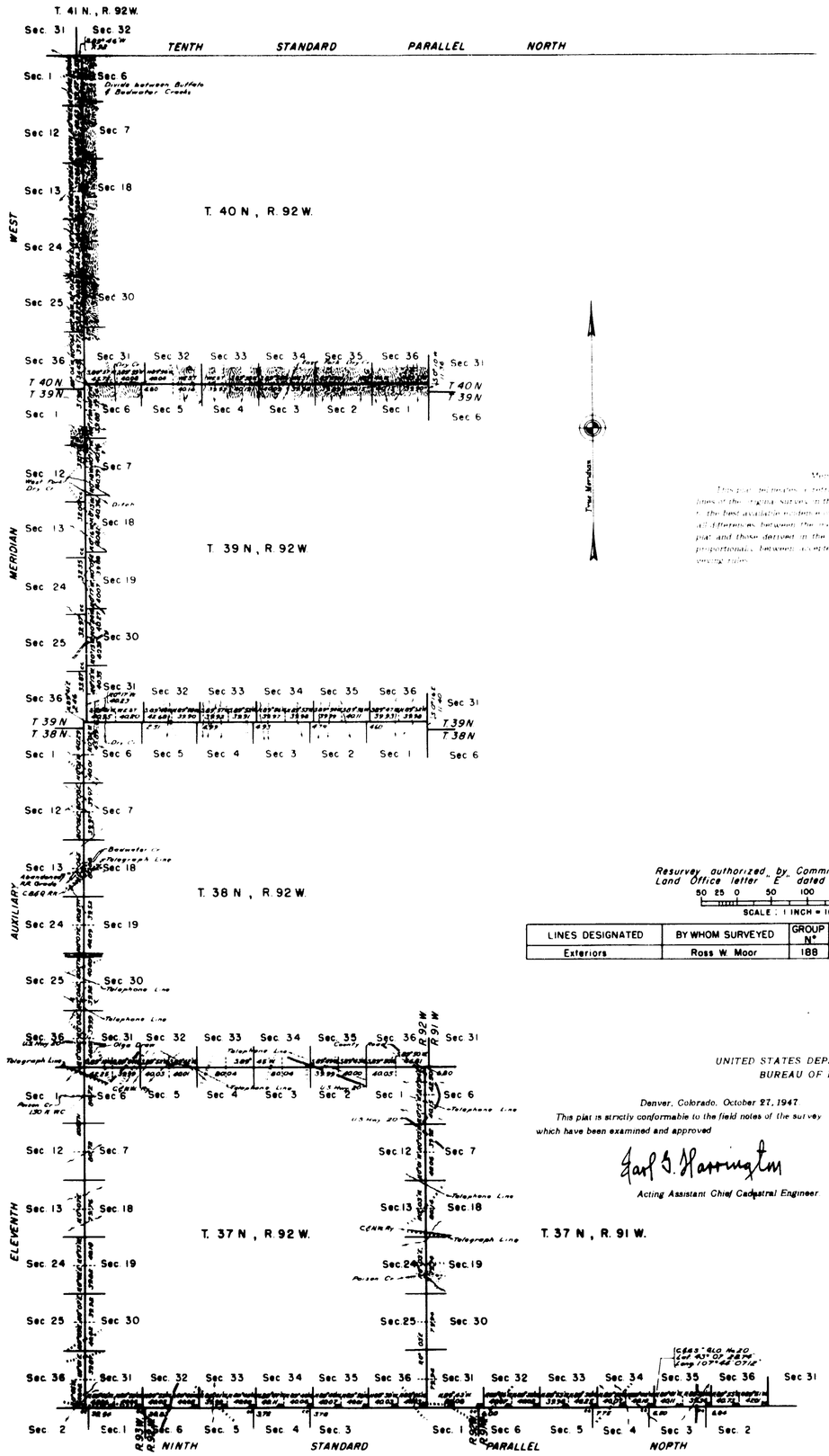

Resurvey authorized by Commissioner of the General Land Office letter "E" dated August 18, 1939

50 25 0 50 100 150 200 250

SCALE: 1 INCH = 100 CHAINS

LINES DESIGNATED	BY WHOM SURVEYED	GROUP N°	DATE OF SPECIAL INSTRUCTIONS	WHEN SURVEYED	
				BEGUN	COMPLETED
Exteriors	Ross W. Moor	188	February 19, 1941	June 3, 1941	August 6, 1941

UNITED STATES DEPARTMENT OF THE INTERIOR
BUREAU OF LAND MANAGEMENT

Denver, Colorado, October 27, 1947

This plat is strictly conformable to the field notes of the survey which have been examined and approved

Earl S. Harrington

Acting Assistant Chief Cadastral Engineer

Washington, D. C., July 7, 1948

The survey represented by this plat having been correctly executed in accordance with the requirements of law and the regulations of this office, is hereby accepted

For the Director

William H. Richards

Acting Chief, Branch of Surveys

Accession No. 64448

3053

33

Indexed

66

4691

TOWNSHIP EXTERIORS

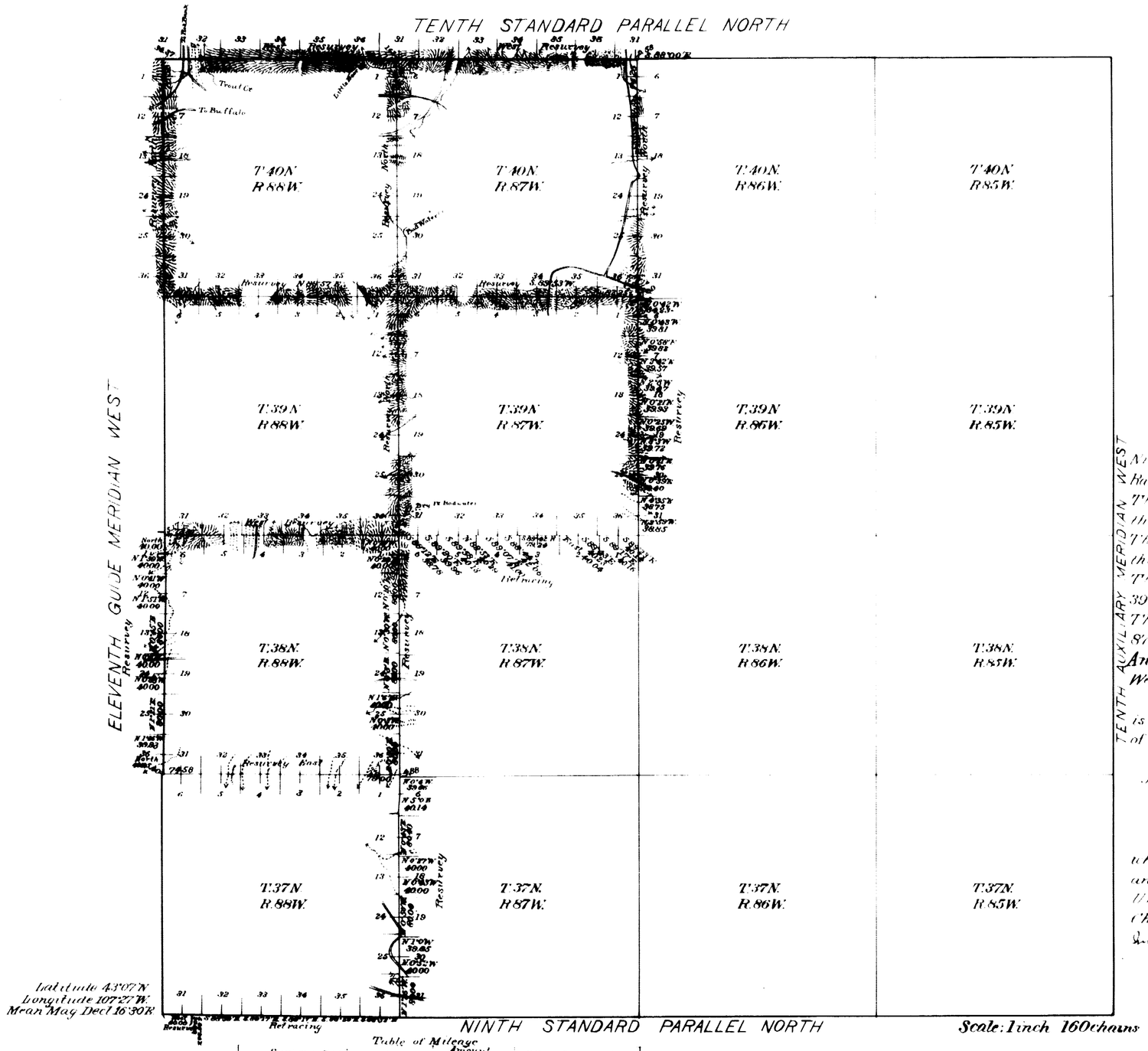

This Plat
of the
Ninth Standard Parallel North, through Range 88 West;
The Tenth Standard Parallel North, through Ranges 87 and 88 West;
The Eleventh Guide Meridian West, through Townships 38 and 40 North;
The North and East Boundaries of Tps. 39N., R.87W. and 37, 38 and 39N., R.88W.;
The East Boundaries of Tps. 40N., Rgs. 87 and 88W.;
And the South Boundary of T.39N., R.87 West of the Sixth Principal Meridian, Wyoming,
is strictly conformable to the field notes of the retracing and resurvey thereof
by
J. Frank Warner, U.S. Dep. Survr.
under his
Contract No. 266,
dated, April 23, 1897,
which have been examined, approved and filed in this office.
U.S. Surv. Gen'ls Office
Cheyenne, Wyoming
June 7th 1898
Alpheus P. Hanson
U.S. Survr. Gen'l.

Scale: 1 inch 160 chains

Table of Mileage

Surveys Designated		Amount Mls.	Chs.	Lks.	When Surveyed
Standard Lines	Resurveys	24	50	81	July 10 Sept. 21, 1897
Township "	"	59	43	48	" 26 " 13, "
Connecting "	"		46	62	" " "

Approved by Comm. letter June 1-1899

4692

TOWNSHIP EXTERIORS

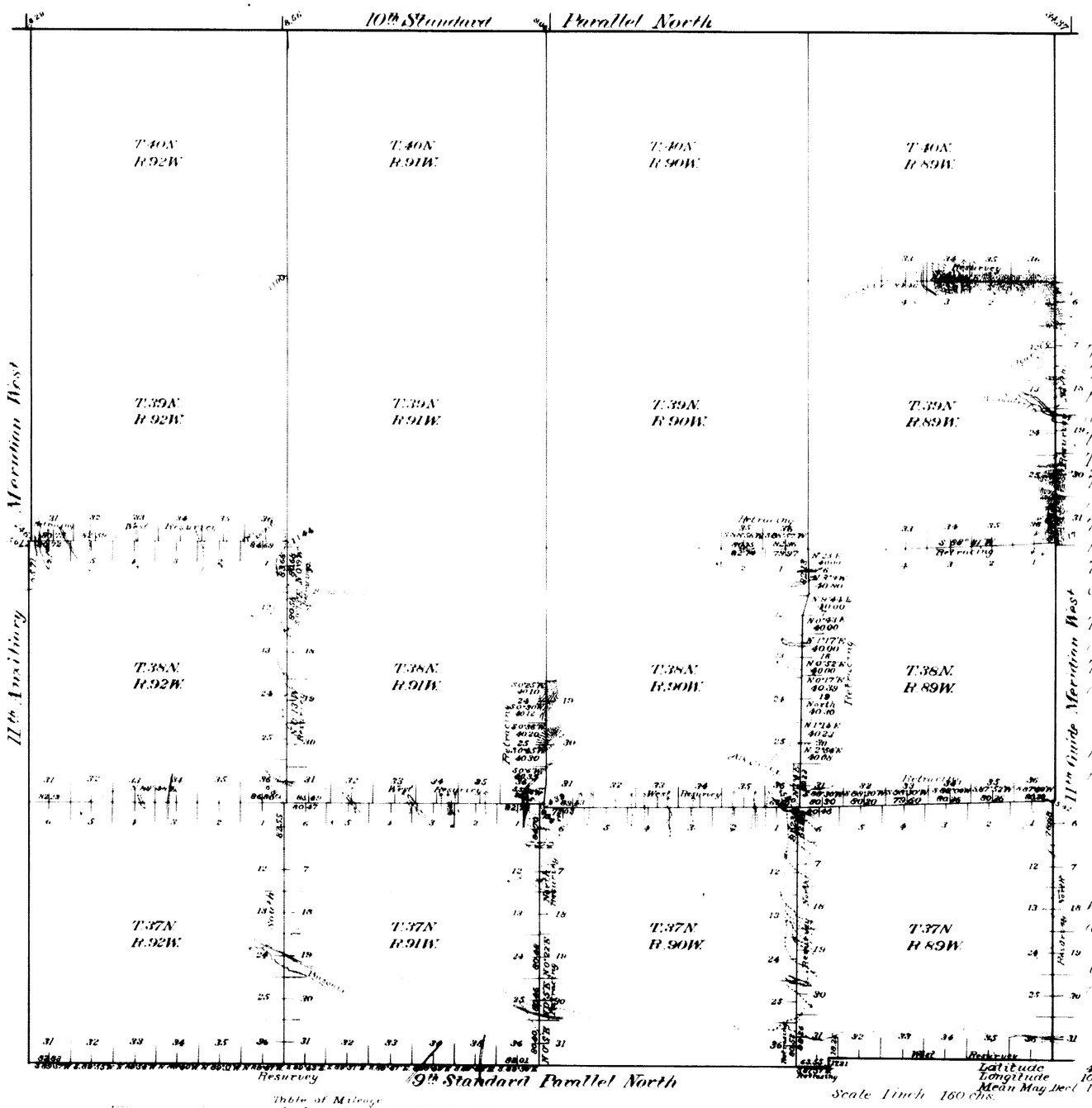

The Plat of the North and East Boundaries of T.37N., R.92W.; The resurvey of the 9th Standard Parallel North, through Rgs. 89, 91 and 92W.; The 11th Guide Meridian W., through Tps. 37 and 39N.; The North and East Boundaries of Tps. 37 N., Rgs. 90 and 91W.; The North Boundary of T.39N., R.89W.; The North and East Boundaries of T.38N., R.92W.; The North, South and West Bdrs. of T.38N., R.89W. and The North and West Boundaries of T.38N., R.90 West of the Sixth Principal Meridian, Wyoming, is strictly conformable to the field notes of the survey thereof by J. Frank Warner, U.S. Dep. Surv. under his Contract No. 266, dated April 23, 1897, which have been examined, approved and filed in this office.

U.S. Surv. Genl's Office
Cheyenne, Wyoming.
June - 1895.
Alphaeus P. Hanson
U.S. Surv. Genl.

Table of Mileage

Surveys Designated	Amount Mls.	Chs.	Lks.	When Surveyed
Township lines	16	11	58	May 25 29 1897
Connecting lines		6	80	" 28. "
Standard lines Resurveys	29	21	78	May 31 Aug 16, "
Township " "	33	13	29	June 8, Sept 29 "
Connecting " "		41	26	" " "

Approved by Comm. letter June 1-1899