1502 c

Click Here for Field Notes

ORIGINAL

TOWNSHIP 40 NORTH, RANGE 78 WEST, OF THE SIXTH PRINCIPAL MERIDIAN, WYOMING.

DEPENDENT RESURVEY AND SUBDIVISION OF SECTION 30

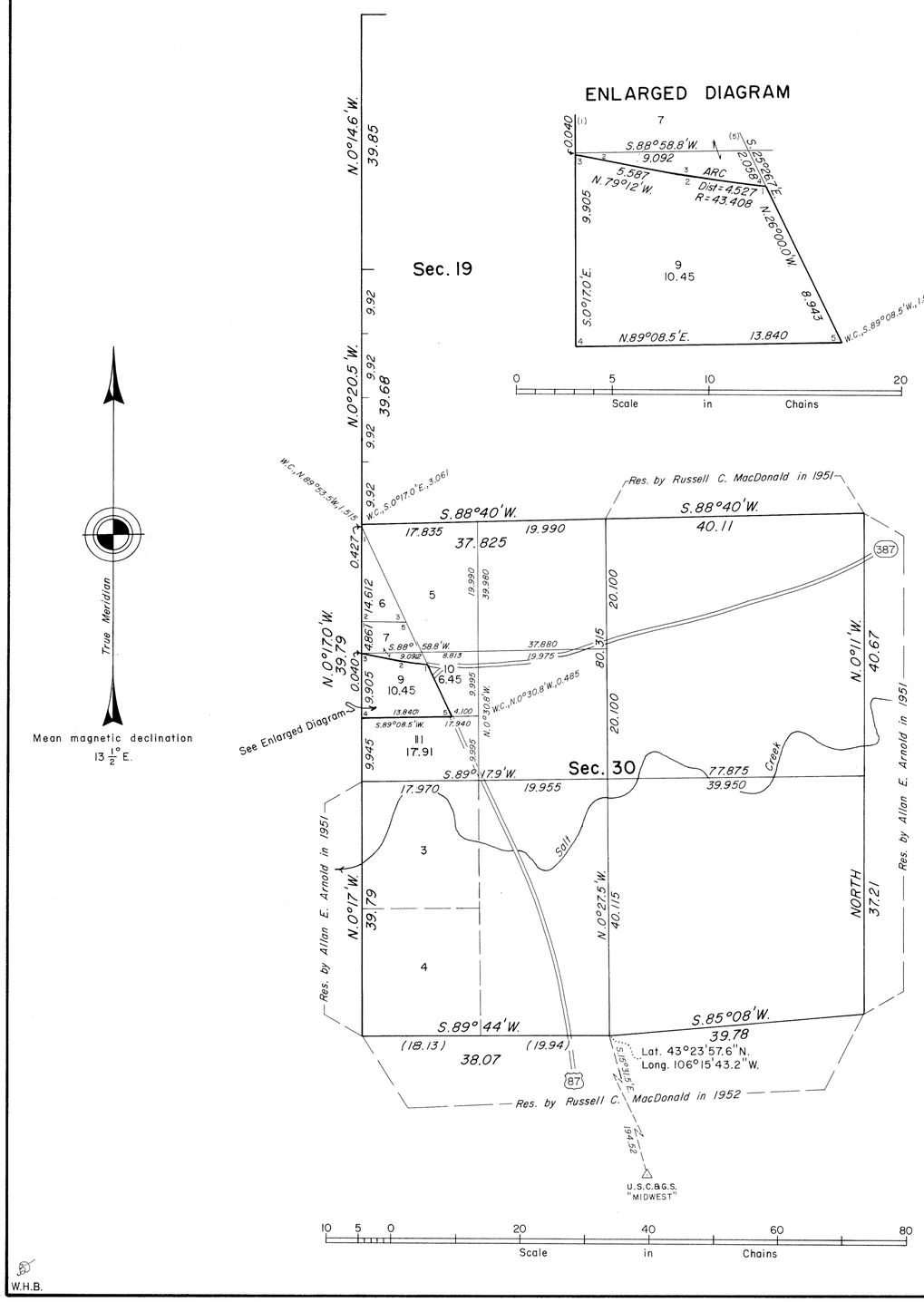

A history of surveys is contained in the field notes.

This plat represents the dependent resurvey of a portion of the west boundary and a portion of the subdivisional lines designed to restore the corners in their true original locations according to the best available evidence, the subdivision of section 30, and the metes-and-bounds survey of lot 9, section 30, T. 40 N., R. 78 W., Sixth Principal Meridian, Wyoming.

Except as indicated hereon, the lottings and areas are as shown on the plat approved May 28, 1883, and the plat accepted February 6, 1969.

Survey executed by Dell Cazier, Supervisory Cadastral Surveyor, beginning October 20, 1980, and completed November 5, 1980, pursuant to Special Instructions dated October 16, 1980, for Group No. 416, Wyoming.

UNITED STATES DEPARTMENT OF THE INTERIOR
BUREAU OF LAND MANAGEMENT
Denver, Colorado July 21, 1981

This plat is strictly conformable to the approved field notes, and the survey, having been correctly executed in accordance with the requirements of law and the regulations of this Bureau, is hereby accepted.

For the Director

Chief, Cadastral Survey
Examination and Approval Staff

W.H.B.

ORIGINAL

7061

TOWNSHIP 40 NORTH, RANGE 78 WEST OF THE SIXTH PRINCIPAL MERIDIAN, WYOMING.

SURVEY OF LOTS 6 AND 7

SECTION 30

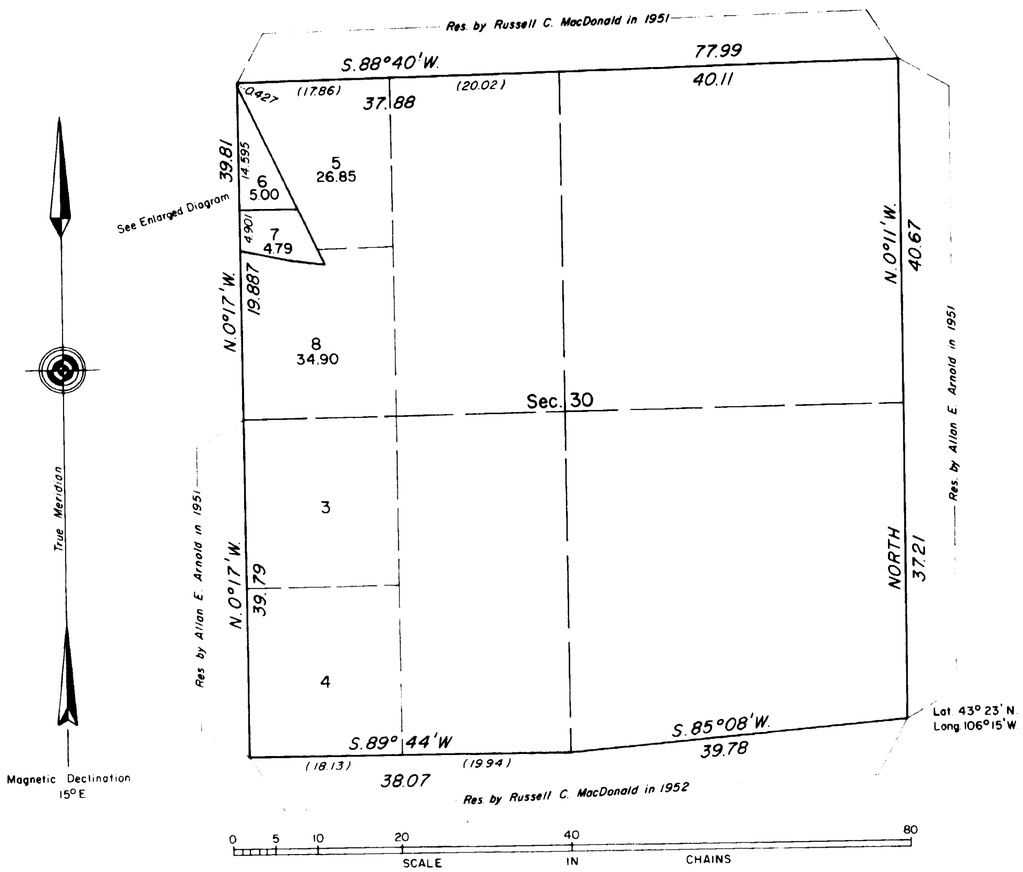

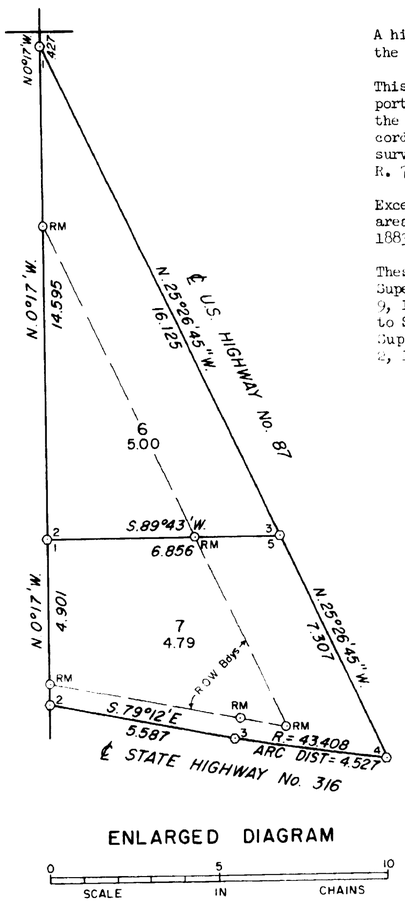

ENLARGED DIAGRAM

A history of previous surveys is contained in the field note record.

This plat represents a dependent resurvey of a portion of the west boundary, designed to restore the corners in their true original locations according to the best available evidence, and, the survey of lots 6 and 7 in section 30, T. 40 N., R. 78 W., Sixth Principal Meridian, Wyoming.

Except as indicated hereon, the lottings and areas are as shown on the plat approved May 28, 1883, and the plat accepted May 11, 1953.

These surveys were executed by Frank W. Rogers, Supervisory Cadastral Surveyor, beginning April 9, 1968, and completed August 15, 1968, pursuant to Special Instructions dated April 5, 1968, and Supplemental Special Instructions dated August 2, 1968, for Group No. 322, Wyoming.

UNITED STATES DEPARTMENT OF THE INTERIOR
BUREAU OF LAND MANAGEMENT
Washington, D. C. February 6, 1969

This plat is strictly conformable to the approved field notes, and the survey, having been correctly executed in accordance with the requirements of law and the regulations of this Bureau, is hereby accepted.

For the Director

G. Voorhees

Acting Chief, Division of Cadastral Surveys

W.H.B.

R78

40-78

1502-B

Ac. 6540

ORIGINAL

TOWNSHIP Nº 40 NORTH, RANGE Nº 78 WEST, OF THE SIXTH PRINCIPAL MERIDIAN, WYOMING.

DEPENDENT RESURVEY

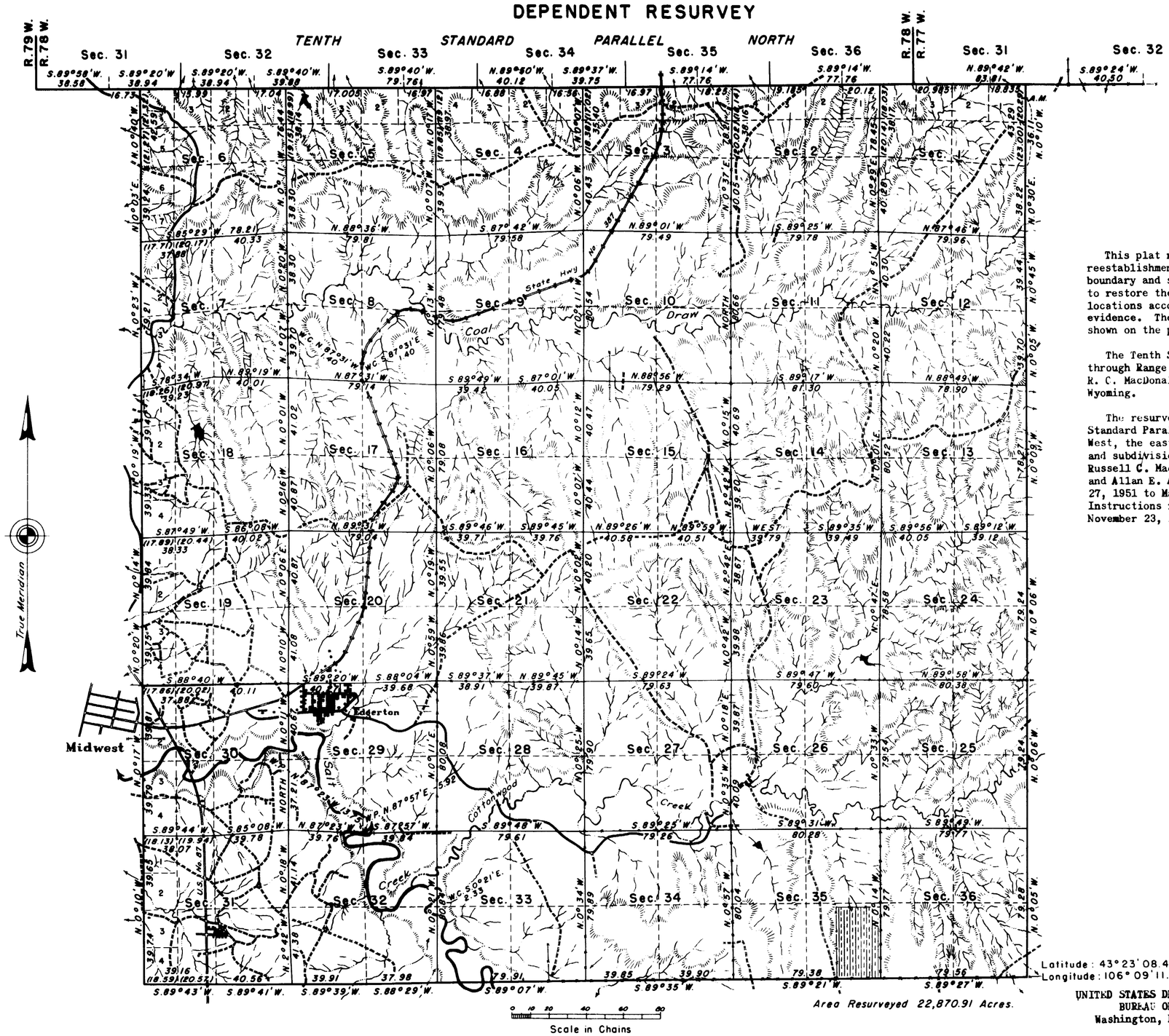

RECEIVED
JUN 3 1953
Bureau of Land Management
Land and Survey Office
Cheyenne, Wyoming

This plat represents a retracement and reestablishment of the original township boundary and subdivisional lines designed to restore the corners in their original locations according to the best available evidence. The lottings and areas are as shown on the plat approved May 28, 1883.

The Tenth Standard Parallel North through Range 78 West was resurveyed by R. C. MacDonald in 1950, under Group 233 Wyoming.

The resurvey of a portion of the Tenth Standard Parallel North through Range 77 West, the east, west and south boundaries and subdivisional lines, were executed by Russell C. MacDonald, Cadastral Engineer, and Allan E. Arnold, Transitman, November 27, 1951 to May 29, 1952 under Special Instructions for Group 233 Wyoming, dated November 23, 1951.

Latitude: 43° 23' 08.4" N.
Longitude: 106° 09' 11.4" W.

UNITED STATES DEPARTMENT OF THE INTERIOR
BUREAU OF LAND MANAGEMENT
Washington, D. C., May 11, 1953

This plat is strictly conformable to the approved field notes, and the survey, having been correctly executed in accordance with the requirements of law and the regulations of this Bureau, is hereby accepted.

For the Administrator

Assistant Chief, Division of
Cadastral Engineering

J.G.H. Topography compiled from Aerial Photographs and coordinated with section line control.

REC.

41265

1502-A

40-78

(20)

Accession no. 2055

44

TOWNSHIP No. 40 NORTH. RANGE No. 78 WEST of the 6th Principal MERIDIAN.

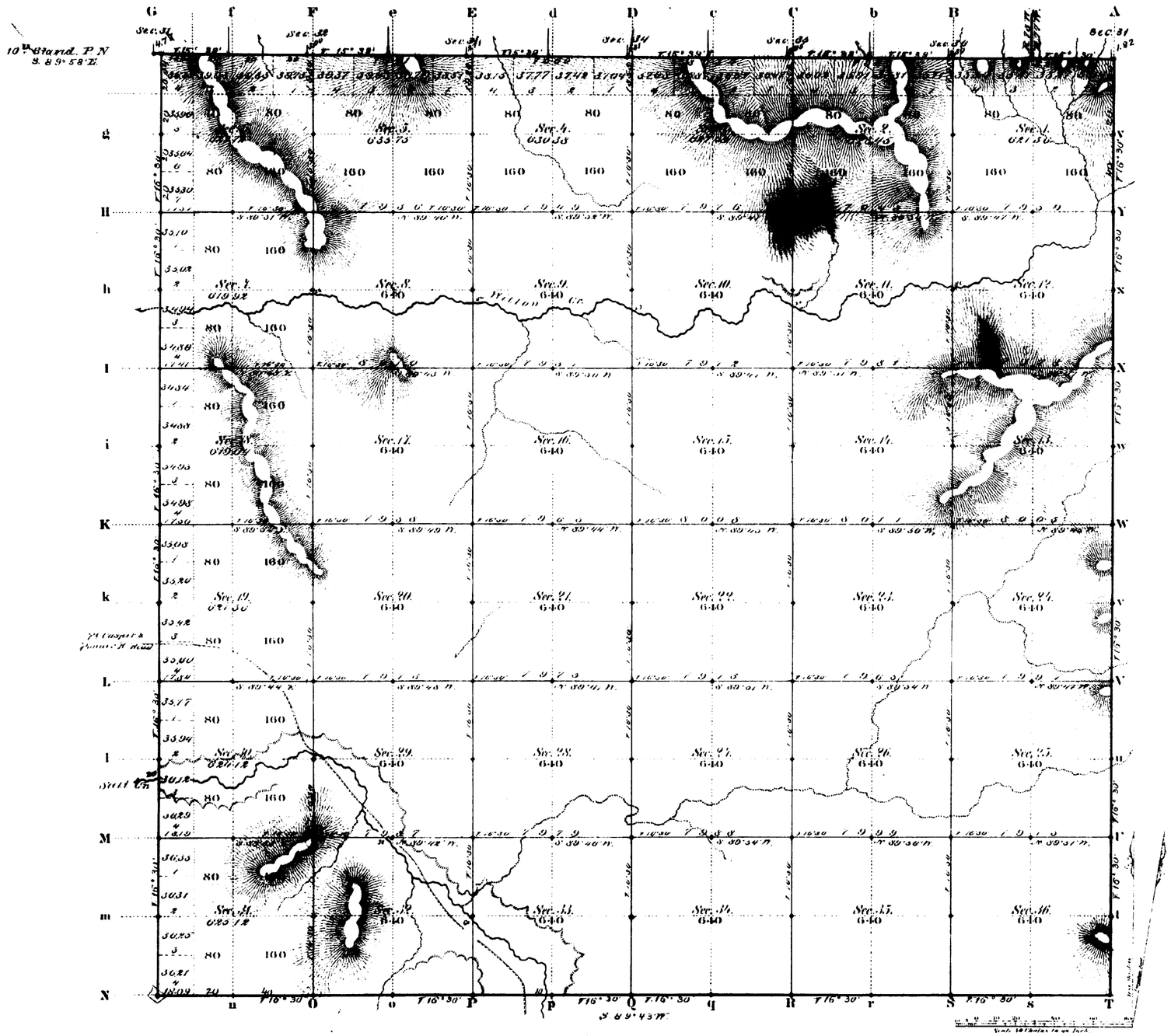

Total number of Acres 22870.91

Surveys Designated	By Whom Surveyed	Date of Contract	Amount of Surveys Mi.	Ch.	Lks.	When Surveyed	Magnetic Declination
E. S. W. Township lines	J.B. Menardi	Jan.ry 24, 1882	17	75	77	Febr. 16, 22, 1882	16° 30' East
Subdivisions	Alexander Barnett	" "	39	56	30	Mar. 9 15 1882	16° 30' "
Connections	" "	" "		12	97	" "	
10th Stand. P.N.	McCarthy & Moore	Febr. 2, 1881	5	77	05	March 11, 12, 1881	

The above Map of Township No. 40 North Range No. 78 West of the Sixth Principal Meridian Wyoming Territory is strictly conformable to the field notes of the survey thereof on file in this Office, which have been examined and approved

Surveyor General's Office,
Cheyenne Wyoming
May 28th 1883

Edw. C. David
Dep. Gen.l

A. Gast & Co. St. Louis Mo.

1502

40 - 78

(20)

2085

61

EXTERIOR LINES

of Tps 37,38,39 & 40 N. Ranges 77,78,79 & 80 W. of 6th P.M. Wyoming Territory.

SCALE 3 MILES TO 1 INCH. MAGNETIC VARIATION EAST

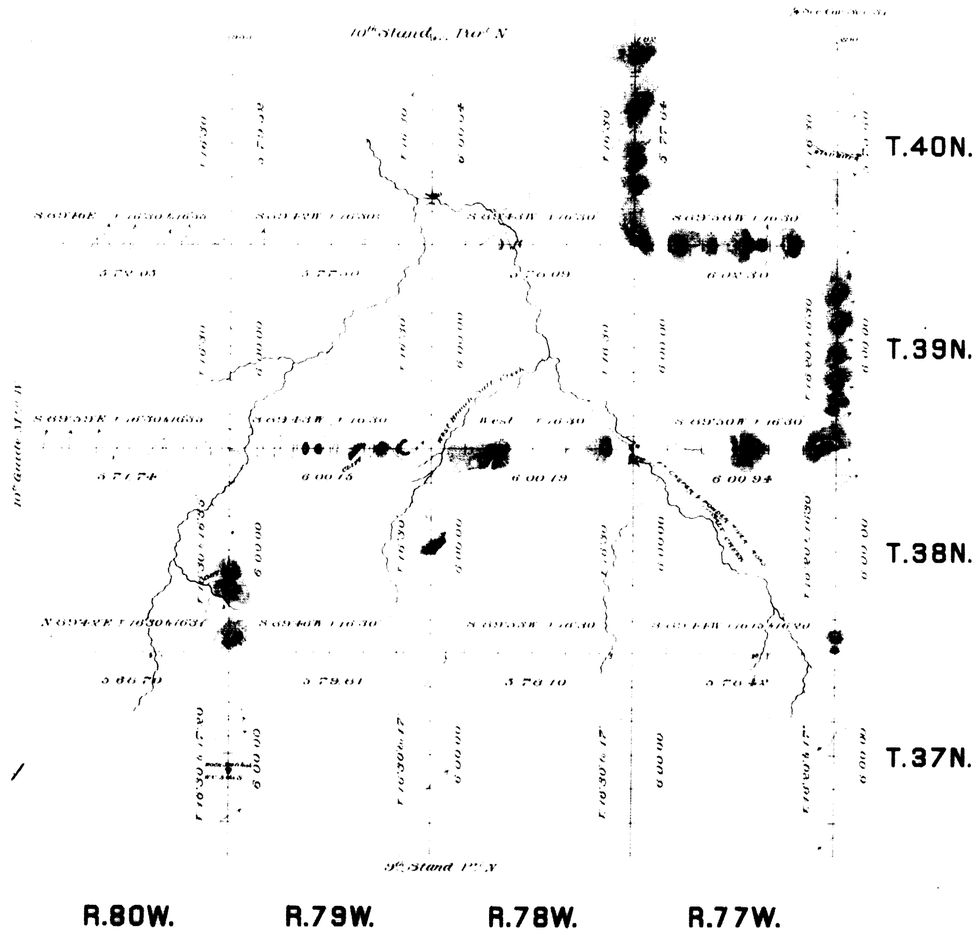

Surveys Designated	By Whom Surveyed	Date of Contract	Amount of Surveys MS	Chs	Lks	When Surveyed
Exterior lines	J. B. Menardi	Jun 24th 1882	107	40	79	Feb 6th Mch 3rd 1883
Connections	" " "	" "		18	82	" " "

I hereby certify that the above diagram of the Exterior lines of Tps 37, 38, 39 & 40 N. Ranges 77, 78, 79 & 80 W. of the 6th Principal Meridian Wyoming Territory, is strictly conformable to the field notes of the survey thereof on file in this Office which have been examined and approved.

Surveyor General's Office,
Cheyenne, Wyoming May 28th 1883

Edw. C. David
Sur. Gen.