Accession No. 6142

ORIGINAL

TOWNSHIP Nº 40 NORTH, RANGE Nº 83 WEST, OF THE SIXTH PRINCIPAL MERIDIAN, WYOMING.

DEPENDENT RESURVEY

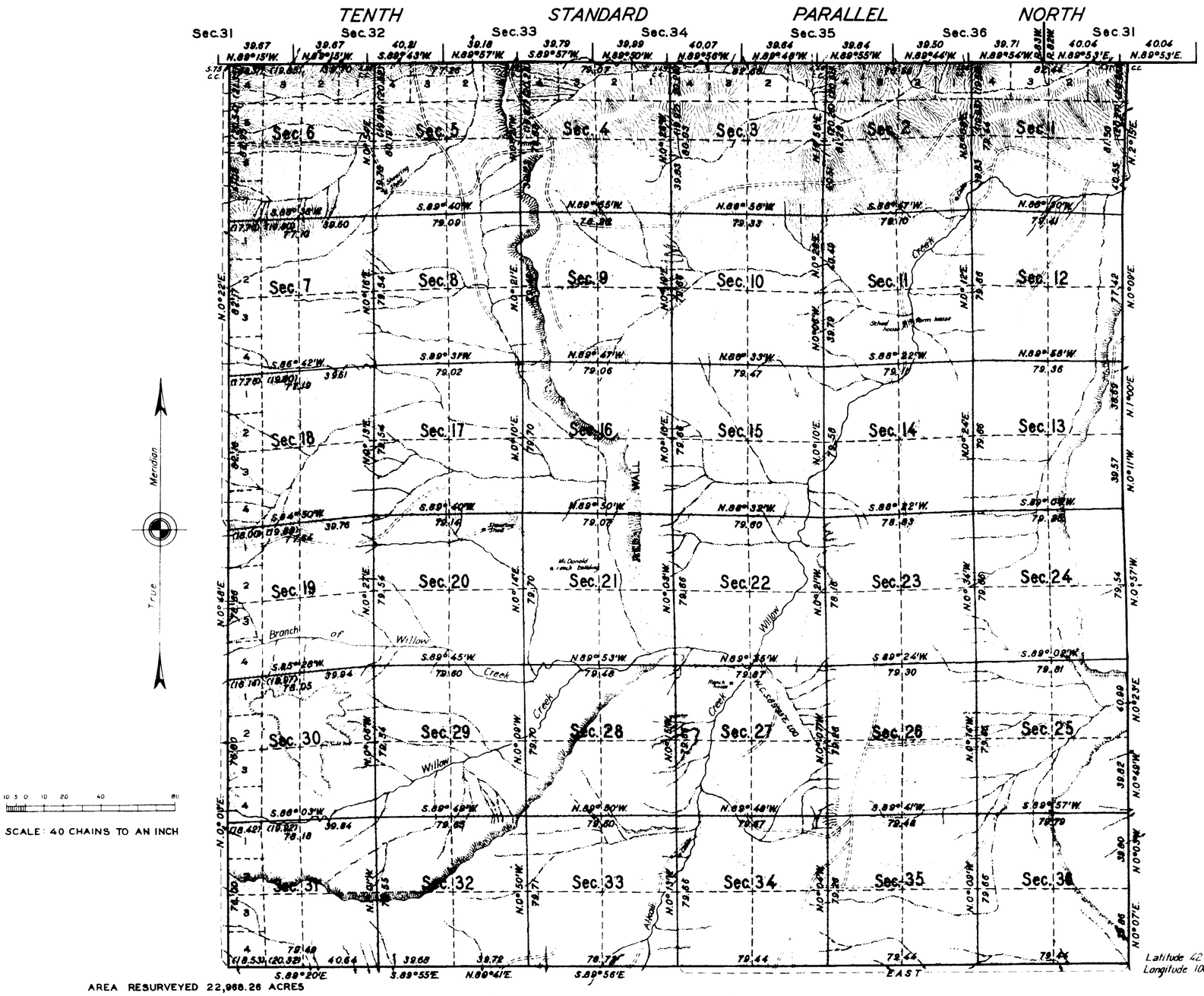

Latitude 42°24'N.
Longitude 106°45'W.

This plat of the resurvey of T. 40N, R.83W, delineates a retracement and reestablishment of the lines of the original survey as shown upon the plat approved April 14, 1884, in their true original position according to the best available evidence of the position of the original corners; all differences between the measurements shown on the original plat and those derived in the retracement have been distributed proportionally between accepted corners in accordance with surveying rules; reference will be made to the original plat for the showing of the areas and more detailed descriptions of the various smaller subdivisions.

Resurvey authorized by Commissioner's letter "E" dated August 12, 1935.

AREA RESURVEYED 22,968.26 ACRES

LINES DESIGNATED	BY WHOM SURVEYED	GROUP		MILEAGE		WHEN SURVEYED	
		Nº	DATE	MLS.	CHS.	BEGUN	COMPLETED
WEST EXTERIOR	CLYDE W. ATHERLY	130	MARCH 15, 1934	5	78.14	AUGUST 1, 1934	AUGUST 31, 1934
NORTH EXTERIOR	" " "	102	MARCH 12, 1931	5	31.52	AUGUST 30, 1932	APRIL 24, 1933
N., S., & E. EXTERIOR	MARK D. KING	146	AUGUST 25, 1936	12	37.53	SEPT. 3, 1936	OCT. 10, 1936
SUBDIVISIONAL	KING & MOTOH	"	"	59	42.17	"	"
CONNECTING	"	"	"	0	18.53	"	"

Office of the Supervisor of Surveys
Denver, Colorado, April 14, 1937.
The above plat of Township No 40 North, Range No. 83 West of the Sixth Principal Meridian, Wyoming, is strictly conformable to the field notes of the resurvey thereof which have been examined and approved.

[signature]
Supervisor of Surveys.

UNITED STATES
DEPARTMENT OF THE INTERIOR
GENERAL LAND OFFICE
Washington, D.C., Feb. 2, 1938
The resurvey represented by this plat having been correctly executed in accordance with the requirements of law and the regulations of this office, is hereby accepted.

Antoinette Funk
Assistant Commissioner

E.C.L.

2176-A.

Transmitted Cheyenne L.O.
June 11, 1938

40 - 83

R.E.C. ANT

(27)

15

3729

TOWNSHIP No. 40 NORTH. RANGE No. 83 WEST of the 6th Principal MERIDIAN.



Total number of Acres 22,968.26

Surveys Designated	By Whom Surveyed	Date of Contract	Amount of Surveys Mts	Chs	Lks	When Surveyed	Magnetic Declination
Township lines	Curtis & Libby	May 18, 1883	17	77	41	June 23 30 and July 2, 1883	16°28 East
Subdivisions	"	"	59	72	36	Aug 20 31, 1883	16°30 "
Connections	"	"		32	31	"	
N. Bound. and N.	Jas. A. Honey	January 12, 1882	5	78	57	April 7, 1882	

The above Map of Township No. 40 North Range No. 83 West of the Sixth Principal Meridian Wyoming Territory is strictly conformable to the field notes of the survey thereof on file in this Office, which have been examined and approved.

Surveyor General's Office,
Cheyenne Wyoming
April 14th 1884

Edw. C. Davis
Pub. Sen.

2176

40 - 83

(27) Indexed

3744

60

EXTERIOR LINES

Scale 3 miles to 1 inch. Mag. Var. East.

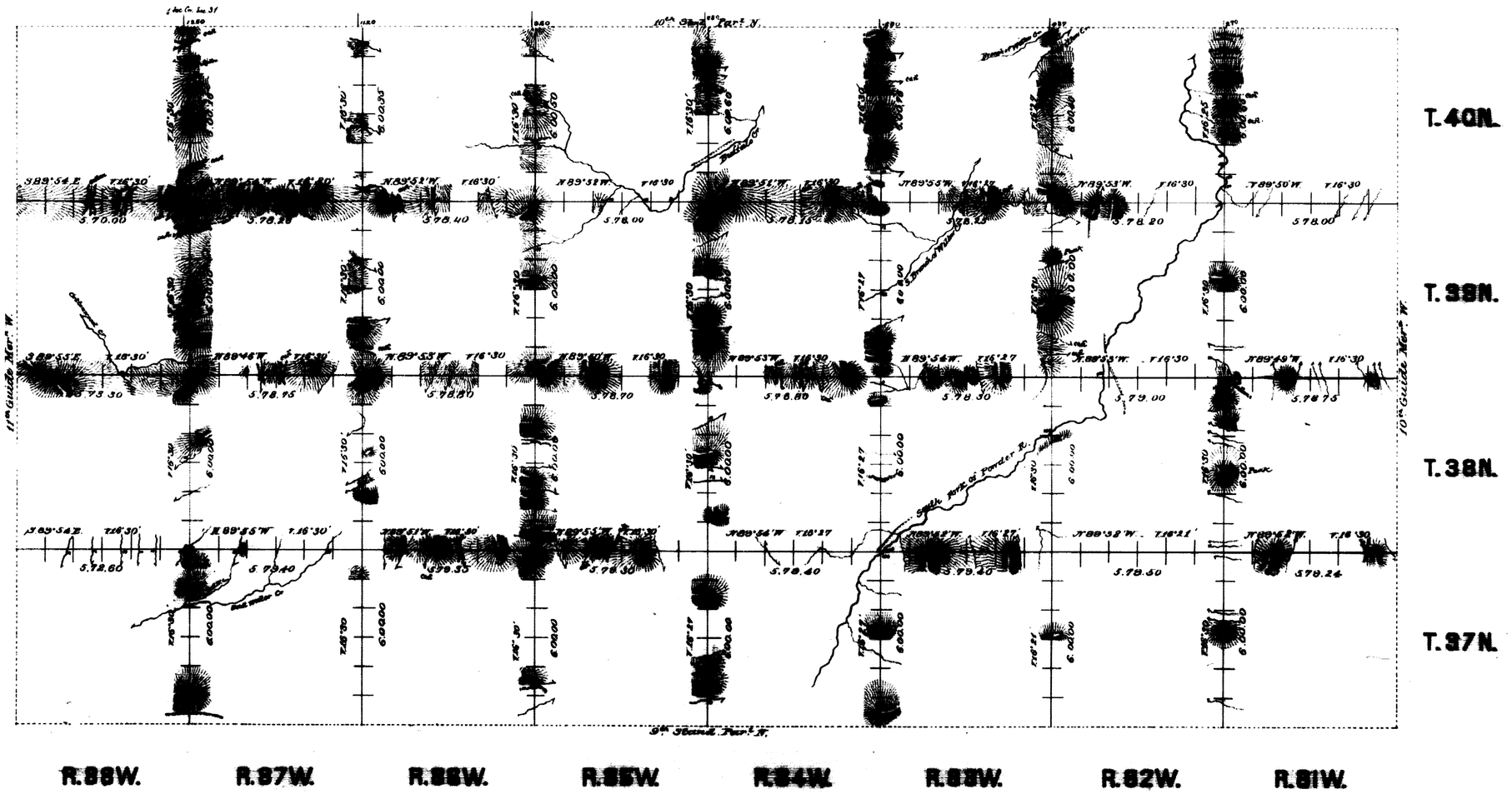

Surveys Designated.	By Whom Surveyed.	Date of Contract.	Amount of Surveys			When Surveyed.
			[illegible]	[illegible]	[illegible]	
Exterior lines	Curtis K Libby	May 18, 1883	311	38	27	June 2-Aug 24, 1883
Connections	" " "	" " "		54	77	" " "

I hereby certify that the above diagram of the Exterior lines of Tps 37, 38, 39 & 40 North, Rs 81, 82, 83, 84, 85, 86, 87 & 88 W. of the 6th P.M. Wyo. Ter. is strictly conformable to the field notes of the survey thereof on file in this office, which have been examined and approved.

Surveyor General's Office,
Cheyenne Wyoming April 14th 1884 } Edw. C. Laird Sur. Genl.

2191