6111

TOWNSHIP No. 40 NORTH, RANGE No. 84 WEST OF THE SIXTH PRINCIPAL MERIDIAN, WYOMING.

DEPENDENT RESURVEY

TENTH STANDARD PARALLEL NORTH

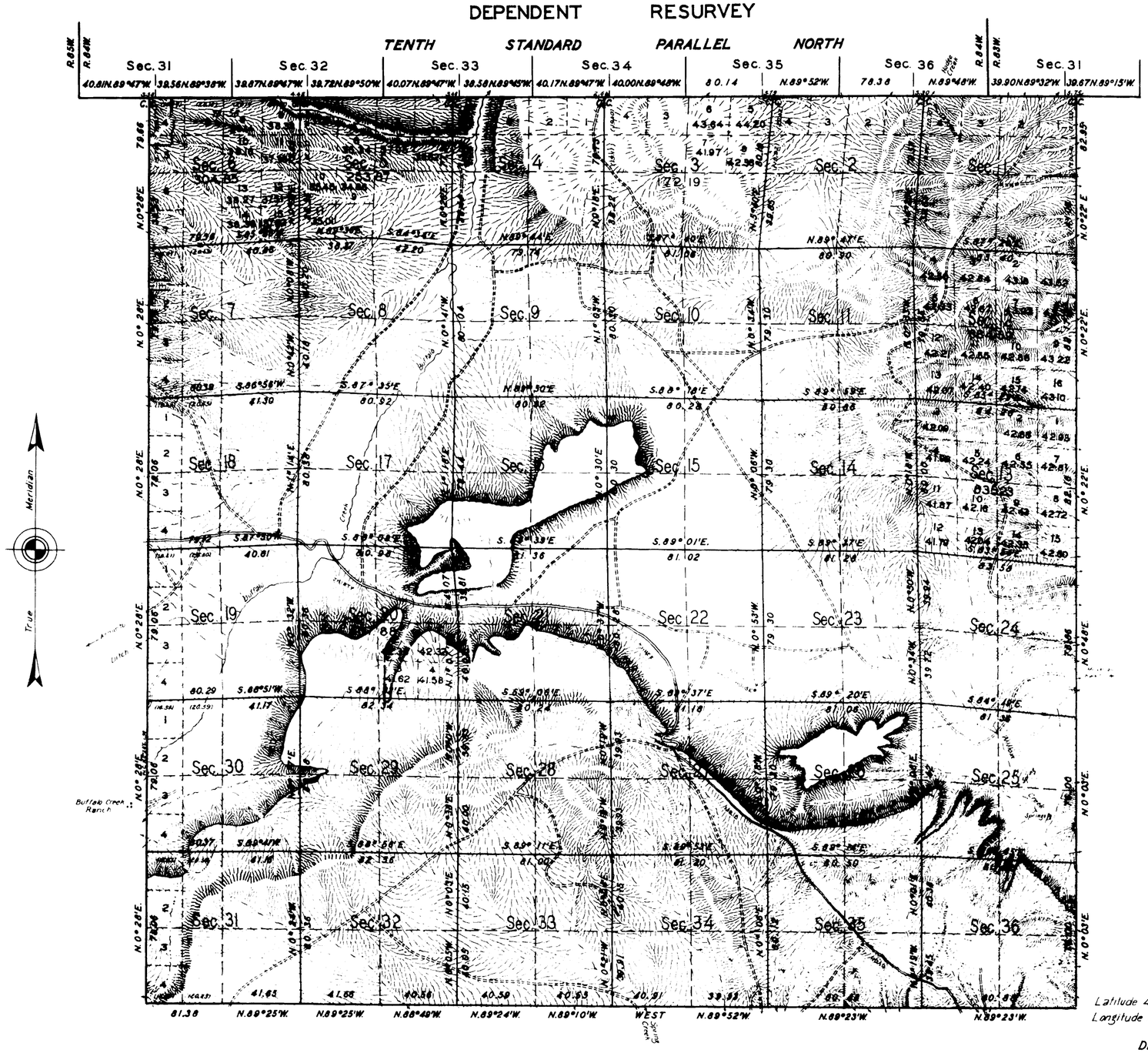

This plat of the resurvey of Township No. 40 North, Range No. 84 West, delineates a retracement and reestablishment of the lines of the original survey as shown upon the plat approved April 14, 1884, in their true original position according to the best available evidence of the position of the original corners; all differences between the measurements shown on the original plat and those derived in the retracement have been distributed proportionally between accepted corners in accordance with surveying rules; reference will be made to the original plat for the character of lands and more detailed descriptions of the various smaller subdivisions, except in sections 3, 5, 6, 12, 13 and 20, where the differences in area are so great as to warrant a recalculation of public lands therein.

Resurvey authorized by Commissioner November 10, 1933.

Latitude 43°23'33" N.
Longitude 106°51'38" W.

SCALE: 40 CHAINS TO AN INCH

AREA RESURVEYED: 23,016.95 ACRES

LINES DESIGNATED	BY WHOM SURVEYED	GROUP		MILEAGE		WHEN SURVEYED	
		NO.	DATE	MLS	CHS	BEGUN	COMPLETED
NORTH BOUNDARY	ATHERLY & KING	102	MARCH 12, 1931	6	5.69	AUGUST 30, 1932	JULY 11, 1933
EXTERIOR	C.W. ATHERLY & YOUNG	130	MARCH 15, 1934	18	0.44	AUGUST 1, 1934	AUGUST 6, 1934
SUBDIVISIONAL	"	"	"	60	19.96	AUGUST 3, 1934	AUGUST 31, 1934
CONNECTING	"	"	"	0	30.91	AUGUST 6, 1934	AUGUST 15, 1934

Office of U.S. Supervisor of Surveys

Denver, Colorado, June 9, 1936.

The above plat of Township No. 40 North, Range No. 84 West of the Sixth Principal Meridian, Wyoming, is strictly conformable to the field notes of the resurvey thereof which have been examined and approved.

U.S. Supervisor of Surveys.

DEPARTMENT OF THE INTERIOR

GENERAL LAND OFFICE

Washington, D.C., Feb. 12, 1937.

The resurvey represented by this plat having been correctly executed in accordance with the requirements of law and the regulations of this office, is hereby accepted.

Acting Assistant Commissioner.

ECL

2180-A

Transf to Cheyenne L.O. June 24, 1937

40 - 84

AMT

3133

TOWNSHIP No. 40 NORTH. RANGE No. 84 WEST of the 6TH Principal MERIDIAN.

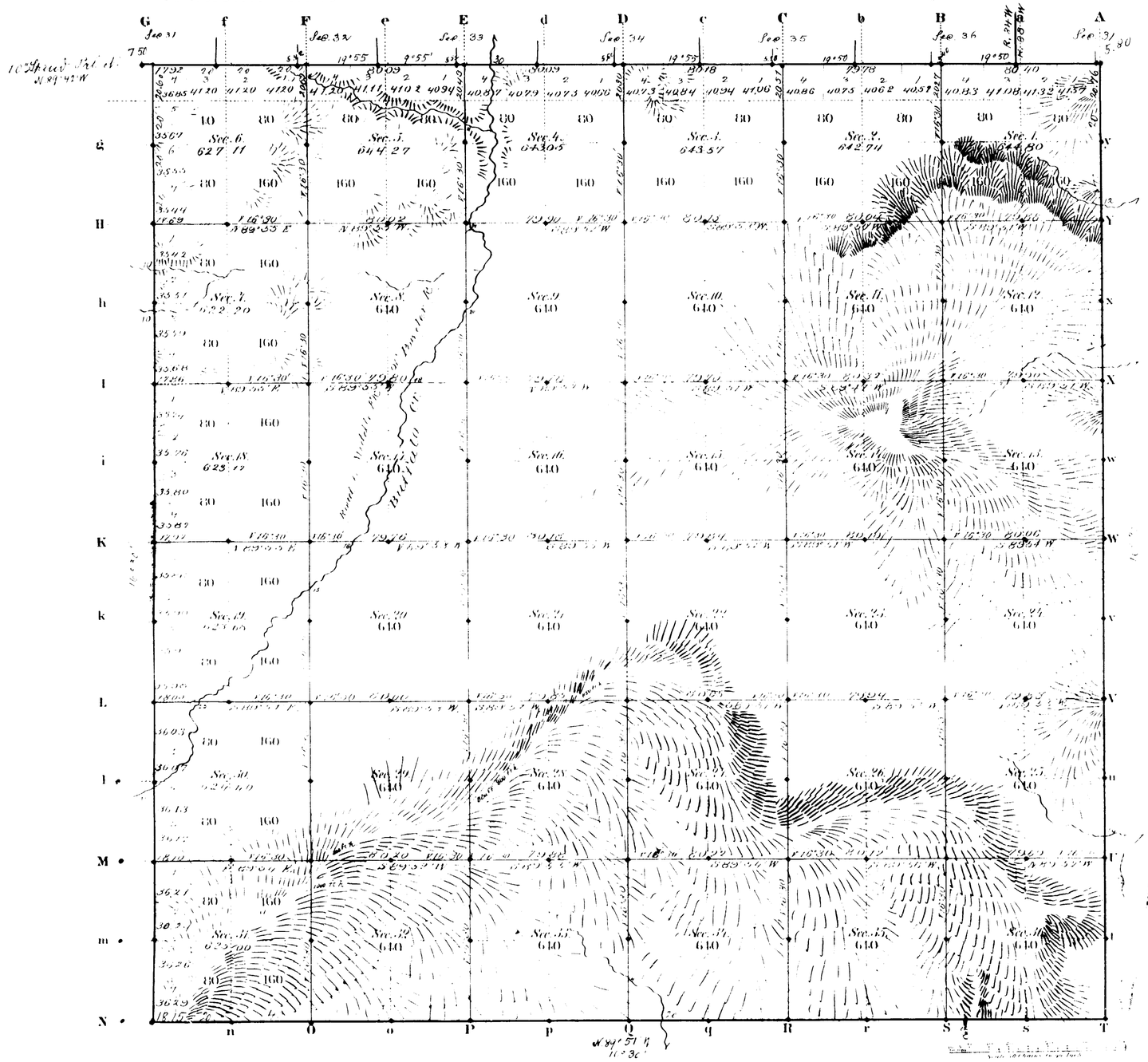

Total number of Acres 22,963.94

Surveys Designated	By Whom Surveyed	Date of Contract	Amount of Surveys Mls	Chs	Lks	When Surveyed	Magnetic Declination
6th Township lines	Curtis & Libby	May 18, 1883	17	79	51	July 2 [illegible]	[illegible]
Subdivisions	"	"	39	70	87	Sep 24 29 1883	16° 30'
Connections	"	"		27	71	"	
1st Stand P. N.	Charles H. Houey	Jan 12, 1882	5	78	30	April 7, 1882	

The above Map of Township No. 40 North Range No. 84 West of the Sixth Principal Meridian Wyoming Territory is strictly conformable to the field notes of the survey thereof on file in this Office, which have been examined and approved.

Surveyor General's Office, Edw. C. Dwight
Cheyenne Wyoming
April 14th 1883

2180

40 - 84

(27) Indexed

3744

60

EXTERIOR LINES

Scale 3 miles to 1 inch. Mag. Var. East.



Surveys Designated.	By Whom Surveyed.	Date of Contract.	Amount of Surveys			When Surveyed.
			[illegible]	[illegible]	[illegible]	
Exterior lines	Curtis K. Libby	May 18. 1883	311	38	27	June 2-Aug 24. 1883
Connections	" " "	" " "		54	77	" " "

I hereby certify that the above diagram of the Exterior lines of Tp's 37, 38, 39, & 40 North, R's 81, 82, 83, 84, 85, 86, 87 & 88 W. of the 6th P.M. Wyo. Ter. is strictly conformable to the field notes of the survey thereof on file in this office, which have been examined and approved.

Surveyor General's Office,
Cheyenne Wyoming April 14th 1884 } Edw. C. David Sur. Gen.l

2191