Acces. No. 6159

ORIGINAL

TOWNSHIP No. 40 NORTH, RANGE No. 86 WEST OF THE SIXTH PRINCIPAL MERIDIAN, WYOMING

DEPENDENT RESURVEY

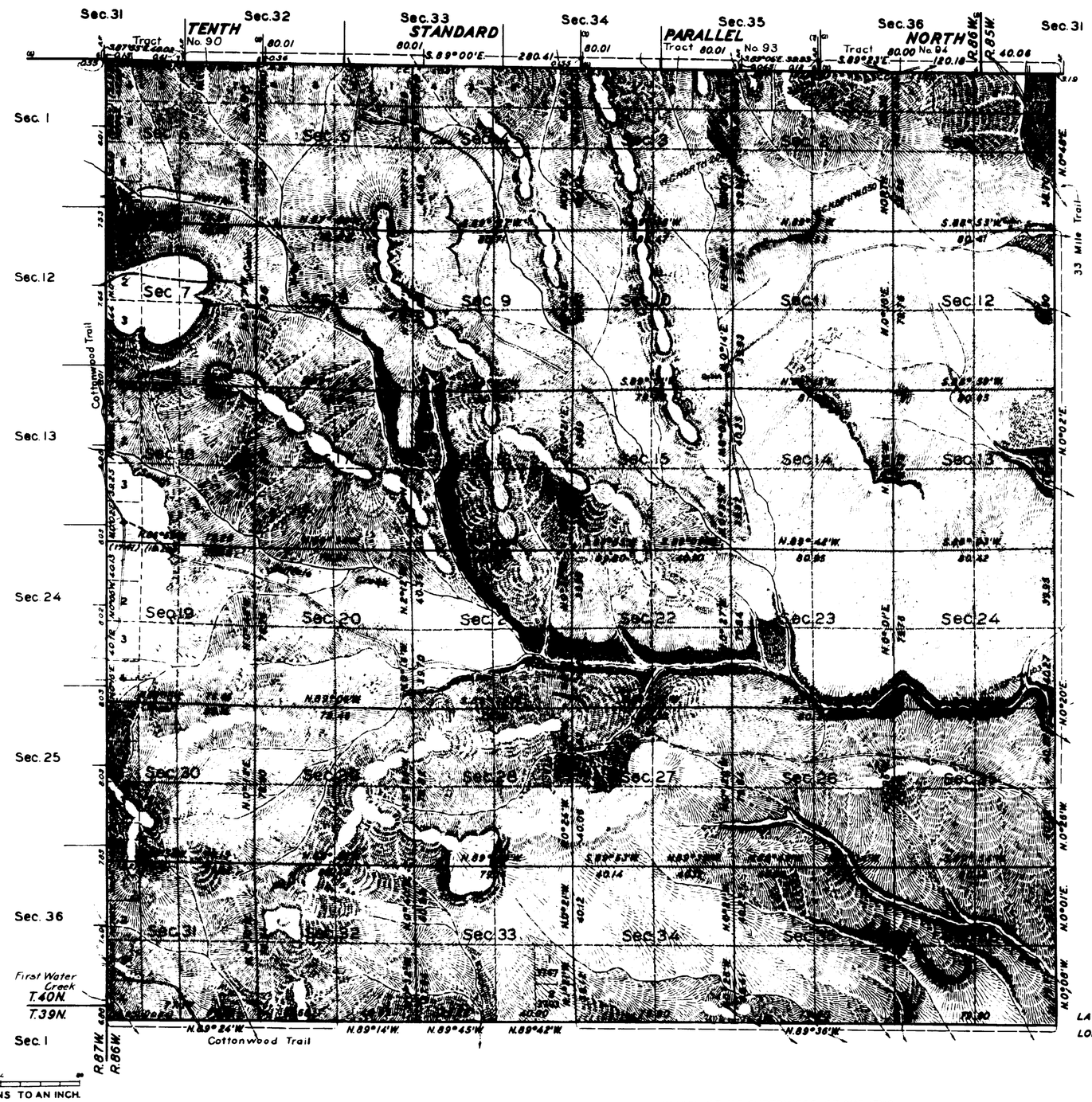

SCALE: 40 CHAINS TO AN INCH.

THIS PLAT OF THE RESURVEY OF TOWNSHIP NO. 40 NORTH, RANGE NO. 86 WEST, DELINEATES A RETRACEMENT AND REESTABLISHMENT OF THE LINES OF THE ORIGINAL SURVEY AS SHOWN UPON THE PLAT APPROVED APRIL 14, 1884, AND THE RESURVEY OF THE WEST BOUNDARY EXECUTED BY J.F. WARNER IN AUGUST AND SEPTEMBER, 1897, AS SHOWN UPON THE PLAT APPROVED JUNE 7, 1897, IN THEIR TRUE ORIGINAL POSITION ACCORDING TO THE BEST AVAILABLE EVIDENCE OF THE POSITION OF THE ORIGINAL CORNERS; ALL DIFFERENCES BETWEEN MEASUREMENTS SHOWN ON THE ORIGINAL PLAT AND THOSE DERIVED IN THE RETRACEMENT HAVE BEEN DISTRIBUTED PROPORTIONALLY BETWEEN ACCEPTED CORNERS IN ACCORDANCE WITH SURVEYING RULES; REFERENCE WILL BE MADE TO THE ORIGINAL PLAT FOR THE SHOWING OF AREAS AND MORE DETAILED DESCRIPTIONS OF THE VARIOUS SMALLER SUBDIVISIONS, EXCEPT IN SECTION 33 WHERE THE DIFFERENCES IN AREAS ARE SO GREAT AS TO WARRANT A RECALCULATION OF PUBLIC LANDS THEREIN.

RESURVEY AUTHORIZED BY COMMISSIONER'S LETTER "E" DATED AUGUST 12, 1935.

LATITUDE 43°23'N.
LONGITUDE 107°06.5'W.

AREA RESURVEYED 22,961.85 ACRES.

LINES DESIGNATED	BY WHOM SURVEYED	GROUP NO.	GROUP DATE	MILEAGE MLS.	MILEAGE CHS.	WHEN SURVEYED BEGUN	WHEN SURVEYED COMPLETED
TENTH STANDARD N.	CLYDE W. ATHERLY	99	JUNE 30, 1931			JUNE 1, 1933	OCT. 14, 1933
E., W., & S. EXTERIORS		143	AUG. 25, 1936	17	76.27	SEPT. 15, 1936	OCT. 26, 1936
SUBDIVISIONAL	R.C. MACDONALD, &	"	" "	59	58.91	" "	" "
CONNECTING	HUGO P. HAKOLA	"	" "		28.12	" "	" "

OFFICE OF U.S. SUPERVISOR OF SURVEYS
DENVER, COLORADO, MARCH 12, 1938.
THE ABOVE PLAT OF TOWNSHIP NO. 40 NORTH, RANGE NO. 86 WEST OF THE SIXTH PRINCIPAL MERIDIAN, WYOMING, IS STRICTLY CONFORMABLE TO THE FIELD NOTES OF THE RESURVEY THEREOF WHICH HAVE BEEN EXAMINED AND APPROVED.

U.S. SUPERVISOR OF SURVEYS

DEPARTMENT OF THE INTERIOR
GENERAL LAND OFFICE
WASHINGTON, D.C., JUNE 6, 1938.
THE RESURVEY REPRESENTED BY THIS PLAT HAVING BEEN CORRECTLY EXECUTED IN ACCORDANCE WITH THE REQUIREMENTS OF LAW AND THE REGULATIONS OF THIS OFFICE, IS HEREBY ACCEPTED.

ASSISTANT COMMISSIONER

QGG

2188-A

40-86

(27)

57

3741

TOWNSHIP No. 40 NORTH. RANGE No. 86 WEST of the 6th Principal MERIDIAN.

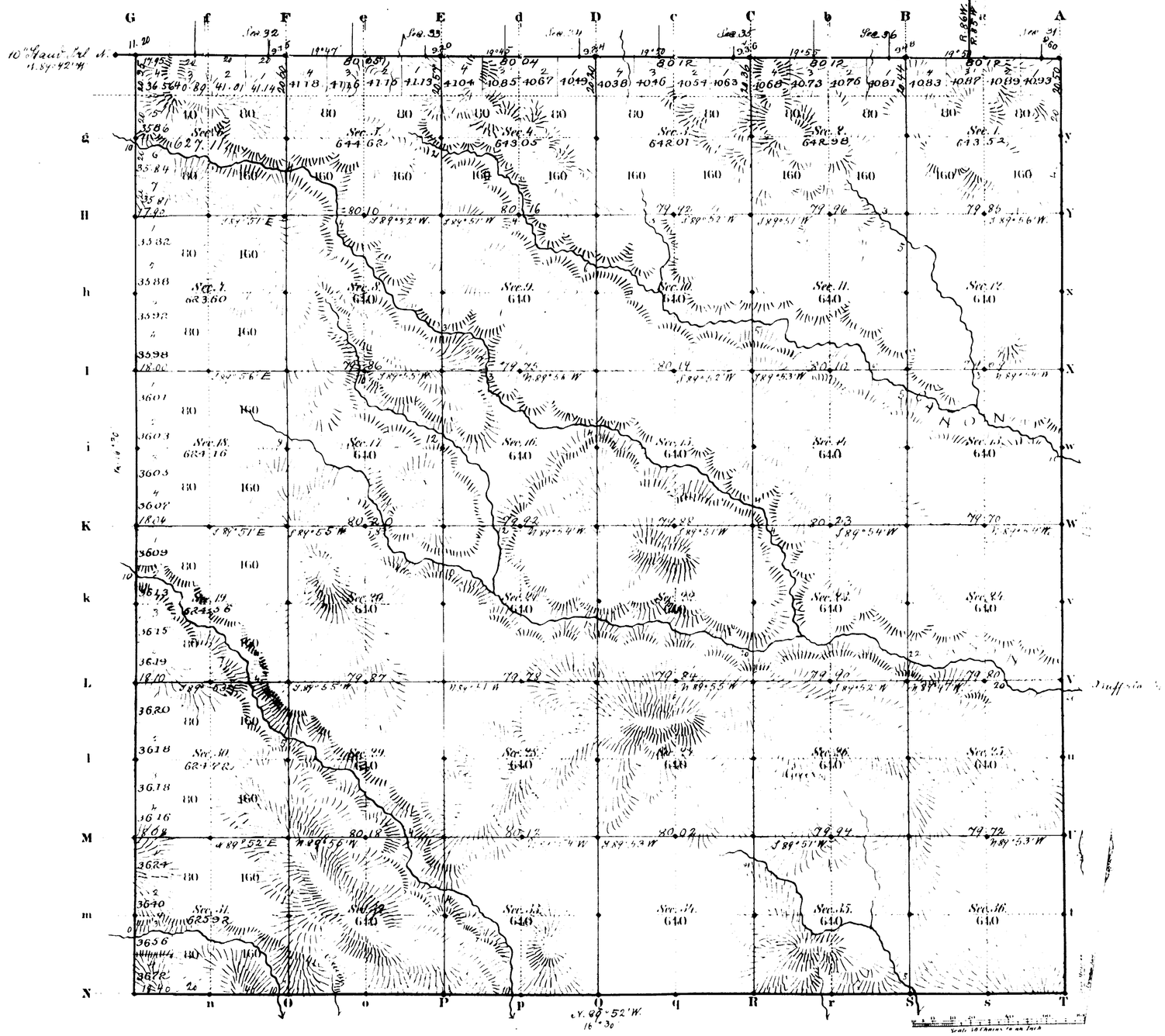

Total number of Acres 22,966.25

Surveys Designated	By Whom Surveyed	Date of Contract	Amount of Surveys Mts	Ch	Lks	When Surveyed	Magnetic Declination
E. S. W. Township lines	Curtis & Libby	May 18, 1883	17	79	25	July 30 and Aug. 8, 9, 1883	16° 30' East
Subdivisions	" "	" "	59	70	92	Sept. 17 22, 1883	16° 30' "
Connections				46	43	" "	
10th Hand Trl N	Charles C. Honey	Jan. 12 1882	5	78	40	April 8, 10, 1882	

The above Map of Township No. 40 North Range No. 86 West of the Sixth Principal Meridian Wyoming Territory is strictly conformable to the field notes of the survey thereof on file in this Office, which have been examined and approved

Surveyor General's Office, Edw. C. Davis Sur. Genl.

Cheyenne Wyoming
April 14th 1884

A. Gast & Co. St. Louis Mo.

2188

40-86

(27) Indexed

3744

60

EXTERIOR LINES

Scale 3 miles to 1 inch. Mag. Var. East.

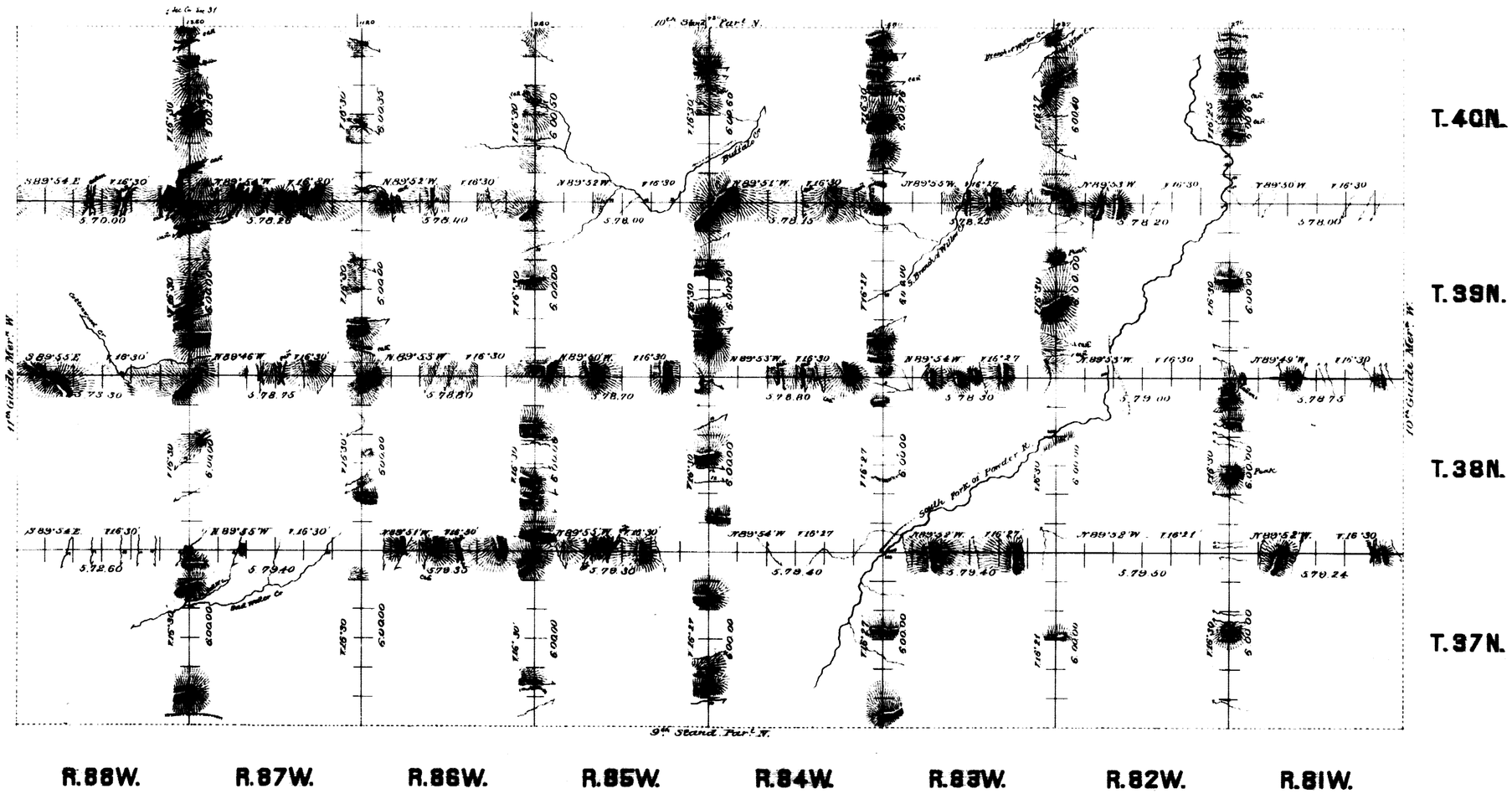

Surveys Designated.	By Whom Surveyed.	Date of Contract.	Amount of Surveys			When Surveyed.
			Lks	Chs	Lks	
Exterior lines	Curtis K Libby	May 18. 1883	311	33	27	June 2-Aug 24. 1883
Connections	" " "	" " "		54	77	" " "

I hereby certify that the above diagram of the Exterior lines of Tps 37, 38, 39, & 40 North, Rs 81, 82, 83, 84, 85, 86, 87 & 88 W. of the 6th P.M. Wyo. Ter. is strictly conformable to the field notes of the survey thereof on file in this office, which have been examined and approved.

Surveyor General's Office,
Cheyenne Wyoming April 14th 1884 } Edw. C. David Sur. Genl.

2191