4694

Township No. 40 North, Range No. 87 West of the 6th Principal Meridian

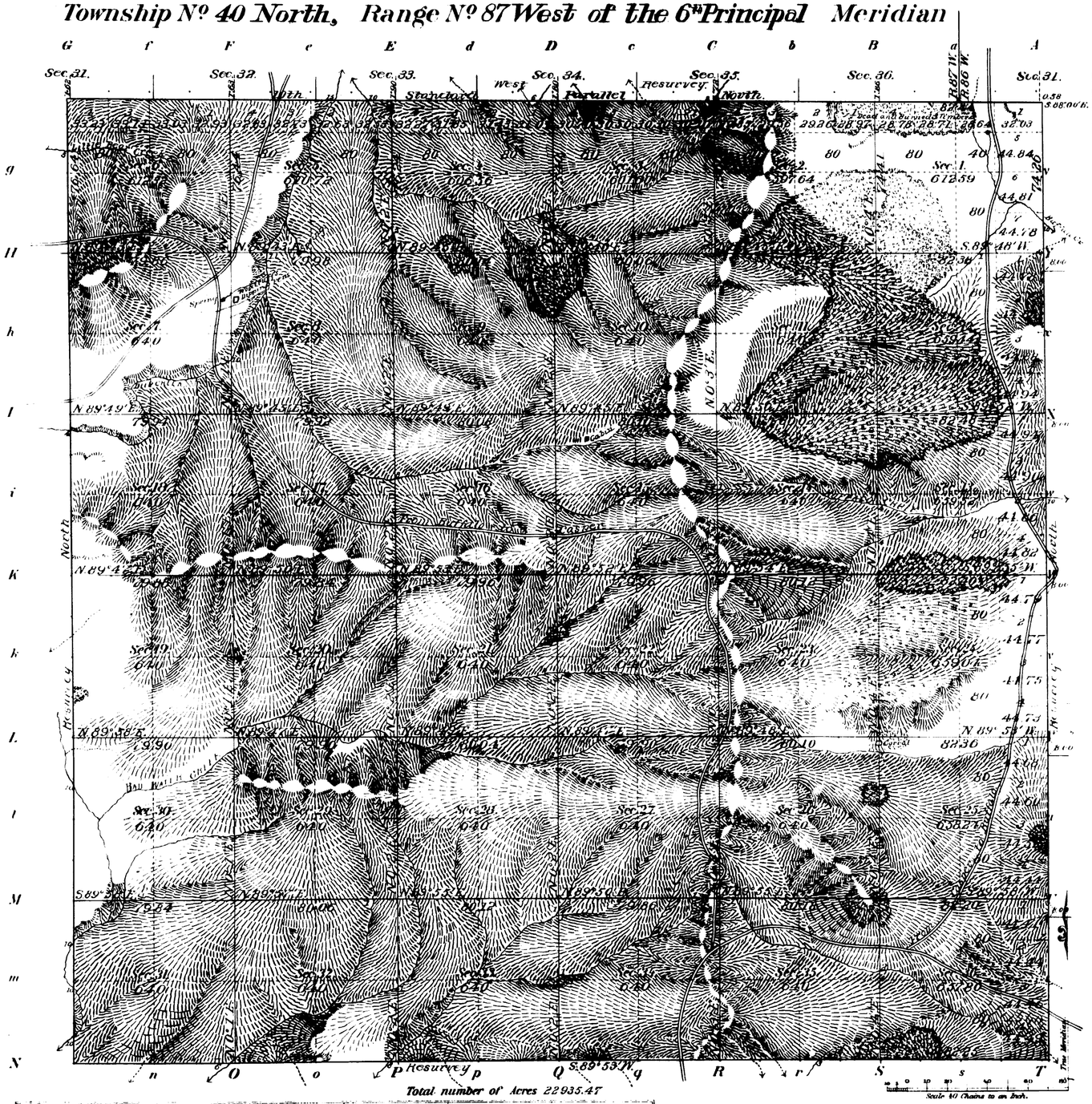

Surveys Designated	By Whom Surveyed	Date of Contract No.	Amount of Surveys M	Ch.	Lks	When Surveyed
Resurvey Township lines	J. Frank Warner	266. Apr. 23, 1897.	23	75	35	July 30 Sept. 12 1897
Subdivisions	"	" " "	59	68	99	Sept. 13 16, 1897
Connections	"	" " "		8	91	" " "
North Boundary	Charles A. Lloyd	141. June 12, 1882	6	00	00	April 10, 1882
E.S. and W. Bdrs.	Curtis H. Libby	213. March 16, 1883	17	78	77	Aug. 9 24, 1883

Latitude	43°22' N.
Longitude	105°20' W.
Mean Mag. Decl.	16°24' E.

The above Map of Township 1.st 40 North of Range 1.st 87 West of the 6.th Principal Meridian, Wyoming is strictly conformable to the field notes of the survey thereof on file in this Office, which have been examined and approved.

Surveyor General's Office
Cheyenne, Wyo. June 7, 1898

Alpheus P. Hapgood
Sur.r Gen.l

Approved by Comm.r Letter June 1-1899

THE GEO. F. PETERS CO. LITHO WASHINGTON, D. C.

2771

40-87

33 Indexed

66

4691

TOWNSHIP EXTERIORS

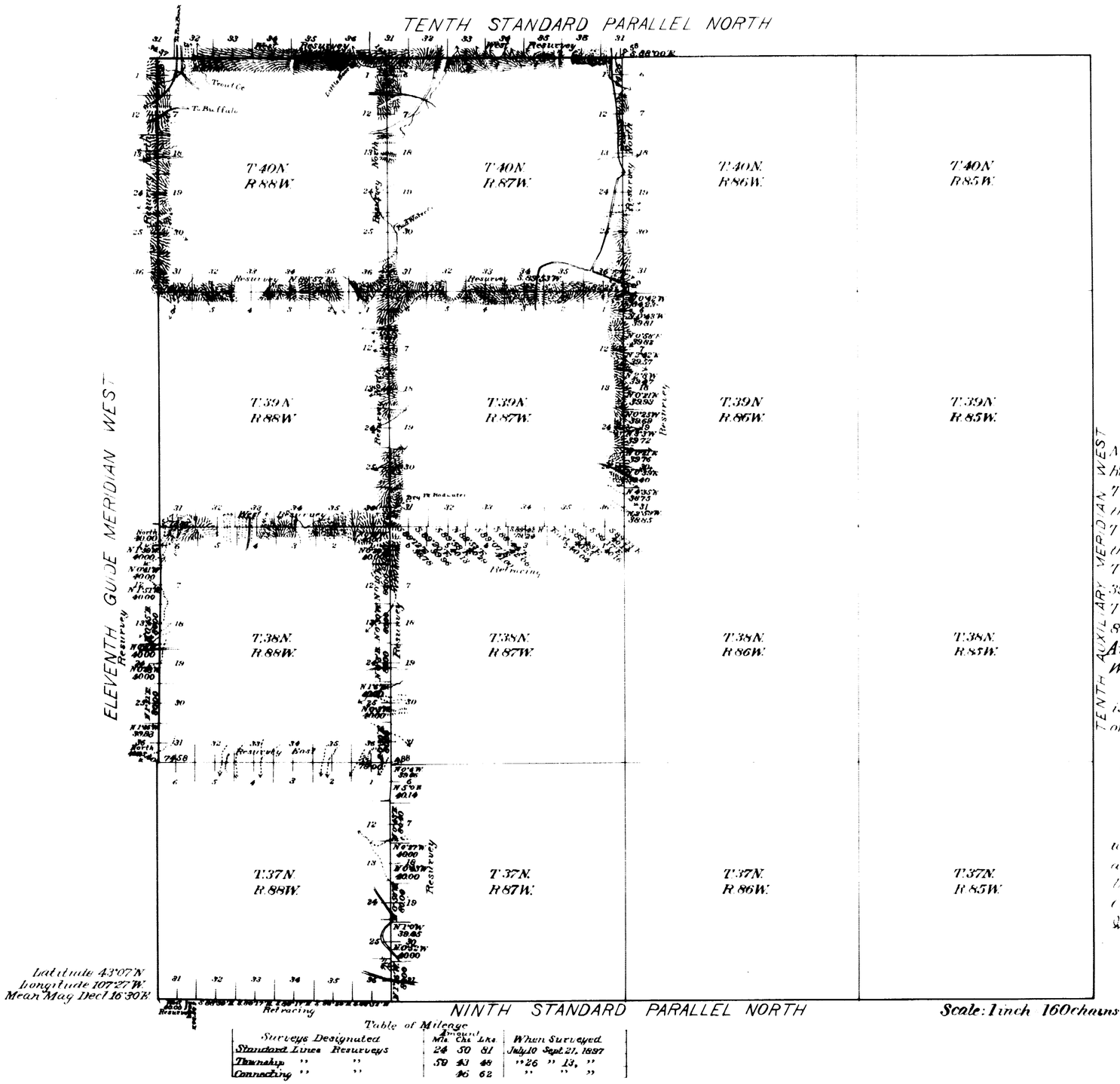

Scale: 1 inch 160 chains

This Plat
of the
Ninth Standard Parallel North, through Range 88 West;
The Tenth Standard Parallel North, through Ranges 87 and 88 West;
The Eleventh Guide Meridian West, through Townships 38 and 40 North;
The North and East Boundaries of Tps 39N., R.87W. and 37, 38 and 39N., R.88W.;
The East Boundaries of Tps 40N., Rgs 87 and 88W.;
And the South Boundary of T.39N., R.87 West of the Sixth Principal Meridian, Wyoming,
is strictly conformable to the field notes of the retracing and resurvey thereof
by
J. Frank Warner, U.S. Dep. Survr.
under his
Contract No. 266,
dated, April 23, 1897,
which have been examined, approved and filed in this office
U.S. Surv. Gen'ls Office
Cheyenne, Wyoming
June 7th 1898
Alpheus C. Hansen
U.S. Survr. Gen'l.

Table of Mileage

Surveys Designated	Amount Mls.	Chs.	Lks.	When Surveyed
Standard Lines Resurveys	24	50	81	July 10 Sept. 21, 1897
Township " "	59	43	48	" 26 " 13, "
Connecting " "		46	62	" " "

Approved by Comm. letter June 1-1899

(27) Indexed

3744

60

EXTERIOR LINES

Scale 3 miles to 1 inch. Mag. Var. East.



Surveys Designated.	By Whom Surveyed.	Date of Contract.	Amount of Surveys			When Surveyed.
			Lks	Chs	Lks	
Exterior lines	Curtis & Libby	May 18. 1883	311	33	27	June 2-Aug 24. 1883
Connections	" " "	" " "		54	77	" " "

I hereby certify that the above diagram of the Exterior lines of Tps 37, 38, 39, & 40 North, R's 81, 82, 83, 84, 85, 86, 87 & 88 W. of the 6th P.M. Wyo. Ter. is strictly conformable to the field notes of the survey thereof on file in this office, which have been examined and approved.

Surveyor General's Office,
Cheyenne Wyoming April 14th 1884 } Edw. C. David Sur. Gen.l

2191