4698

Township No. 40 North, Range No. 88 West of the 6th Principal Meridian



Meanders of

Posts	Courses	Ch.Lk.s	Posts	Courses	Ch.Lk.s	Posts	Courses	Ch.Lk.s

Latitude 43° 22.5' N.
Longitude 107° 20' W.
Mean Mag. Decl. 16° 21' E.

Surveys Designated	By Whom Surveyed	Date of Contract	Amount of Surveys M.	Ch.s	Lk.s	When Surveyed
Resurvey Township lines	J. Frank Wagner	266	Apr. 23, 1897	23	60	70	Aug. 18 21, 1897
Subdivisions	"	"	" "	59	29	92	" 22 28, "
Connections	"	"	" "		4	67	" " "
N. and W. Bdrs.	Charles A. Honey	144.	Jan. 12, 1882	12	00	00	Apr. 3-10, 1882.
S. and E. "	Curtis & Libby	213.	May 18, 1883	12	00	16	August 23 24, 1883

The above Map of Township No. 40 North of Range No. 88 West of the 6th Principal Meridian Wyoming is strictly conformable to the field notes of the survey thereof on file in this Office, which have been examined and approved.

Surveyor General's Office
Cheyenne, Wyo. June 7, 1898.

Alpheus P. Hanson
Sur. Gen.

Approved by Comm. letter June 1-1898

2775

40 - 88

(22)

Indexed 2369

54

11TH GUIDE MERIDIAN WEST.

Along West Boundaries of Townships 40 to 48 North, inclusive, Range 88 West of the 6th Principal Meridian Wyo. Ter.

Magnetic Variation East. Scale 40 Chains to one inch

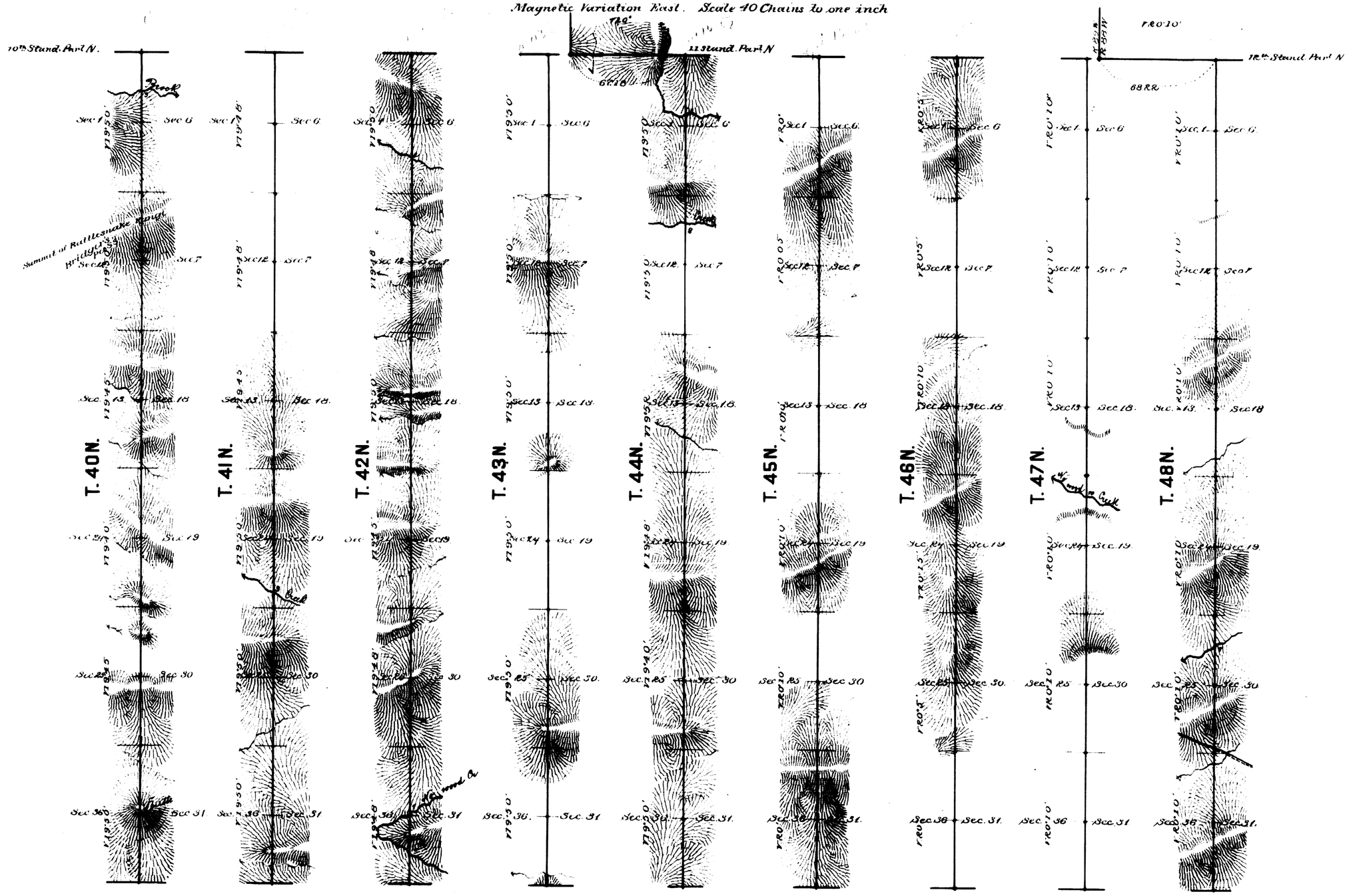

Surveys Designated	By Whom Surveyed	Date of Contract	Amount of Surveys			When Surveyed
11th Guide M.W.	Charles A. Honey	Jan 12th 1888	54	00	00	April 3rd 19 1888
Connections	" "	" "	1	33	40	" " "

I hereby certify that the above diagram of the 11th Guide Meridian West along west Boundaries of Townships 40 to 48 North inclusive, Range 88 West of the 6th Principal Meridian Wyo. Ter. is strictly conformable to the field notes of the survey thereof on file in this Office which have been examined and approved.

Surveyor General's Office
Cheyenne Wyoming
September 8th 1883

Edw. C. David
Sur. Genl.

1689

(27) Indexed

3744

60

EXTERIOR LINES

Scale 3 miles to 1 inch. Mag. Var. East.

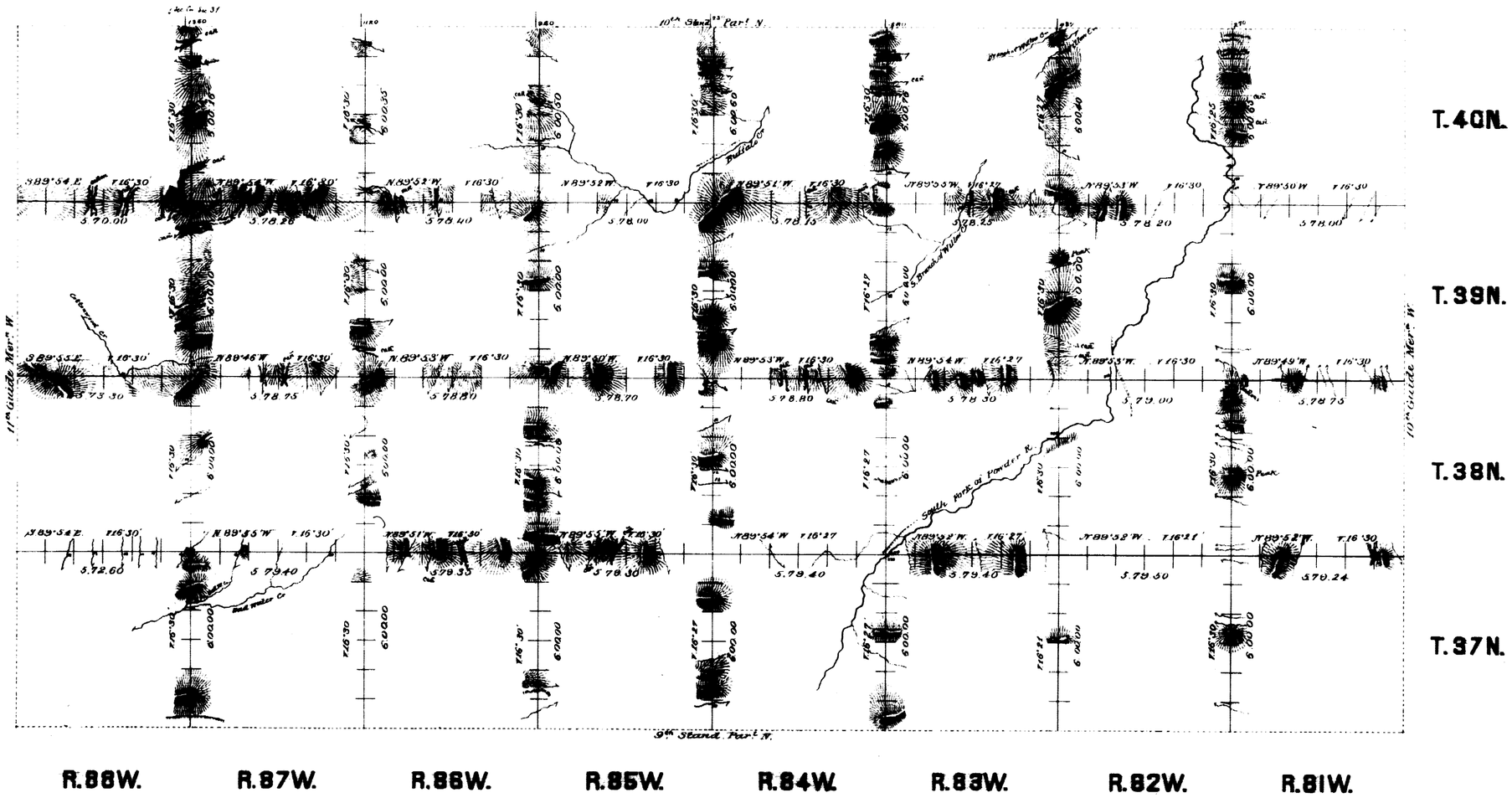

Surveys Designated.	By Whom Surveyed.	Date of Contract.	Amount of Surveys			When Surveyed.
			Lks	Chs	Lks	
Exterior lines	Curtis & Libby	May 18. 1883	311	33	27	June 2-Aug 24. 1883
Connections	" " "	" " "		54	77	" " "

I hereby certify that the above diagram of the Exterior lines of Tps 37, 38, 39, & 40 North, R's 81, 82, 83, 84, 85, 86, 87 & 88 W. of the 6th P.M. Wyo. Ter. is strictly conformable to the field notes of the survey thereof on file in this Office, which have been examined and approved.

Surveyor General's Office,
Cheyenne Wyoming April 14th 1884 } Edw. C. David Sur. Genl.

2191

37 Indexed

47

4855

TOWNSHIP EXTERIORS

Scale: 1 inch to 160 chains

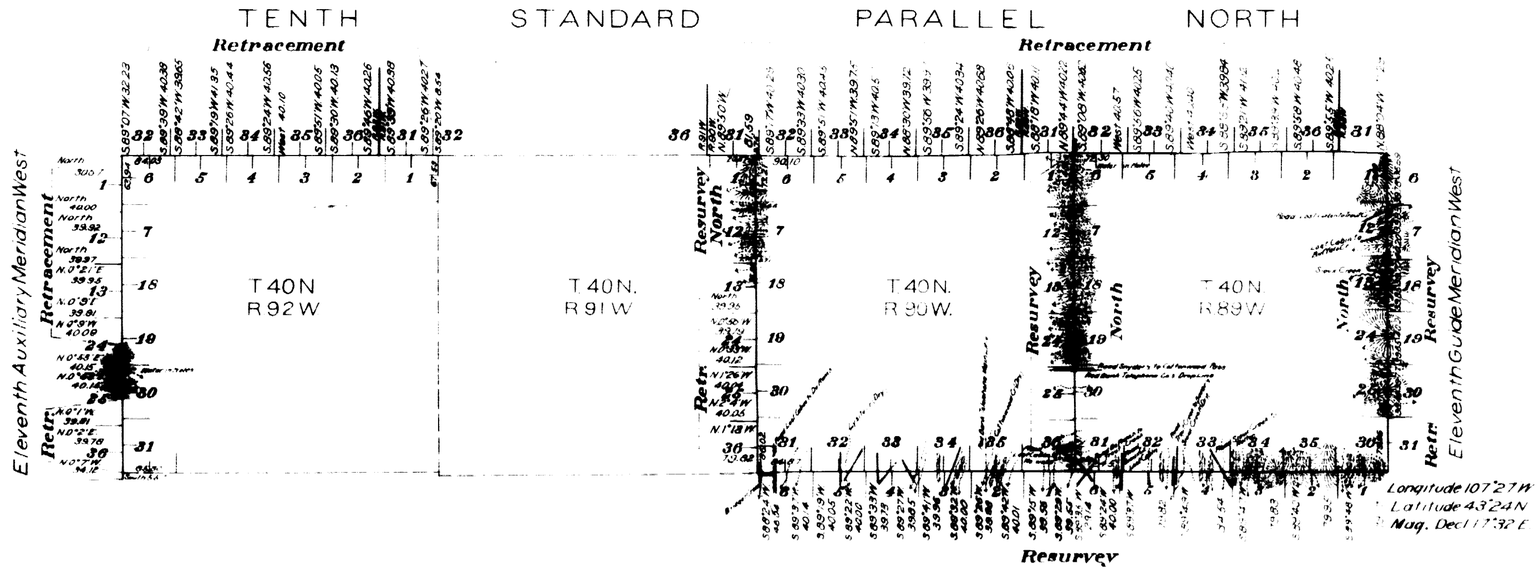

Table of Mileage

Surveys Designated	Amount Mls	Chs	Lks	When Surveyed
Standard Lines	1	05	87	October 6, 1906
" " Resur	4	73	88	May 4, 1907
" " Retr	24	68	00	October 4, 1906-May 3, 1907
Township " Resur	20	32	03	May 1, 1907-Feb 1, 1908
" " Retr	3	39	77	April 23-26, 1907
Connections		6	89	May 2, 1907, Feb 1, 1908

This Plat
of
The Eleventh Auxiliary Meridian West through part of Township 40 North,
the Retracement of
The Tenth Standard Parallel North through Ranges 89, 90 and
A part of Ranges 88, 91 and 92 West,
The Eleventh Guide Meridian West through a part of Township 40 North,
The Eleventh Auxiliary Meridian West through part of Township 40 North,
A part of West Boundary T 40 N, R 90 W,
the Resurvey of
The Eleventh Guide Meridian West through part of Township 40 North,
The South Boundary Ts 40 N., Rs. 89 & 90 W.,
The East Boundary T 40 N., R 90 W.,
A part of West Boundary T. 40 N., R. 90 W. of the
Sixth Principal Meridian
Wyoming;
is strictly conformable to the field notes of the survey thereof
by
Oscar McClellan, U.S.D.S.,
under his
Contract No. 310,
dated April 17, 1906,
which have been examined, approved and filed in this office
U.S. Surv. Gen'l's Office,
Cheyenne, Wyoming, March 12, 1908

Alpheus. Patterson
U.S. Surv. Gen'l.

2907

Accepted by the Hon Commissioner in his letter "E", May 15, 1908

33 Indices

66

1691

TOWNSHIP EXTERIORS



This Plat
of the
Ninth Standard Parallel North, through Range 88 West;
The Tenth Standard Parallel North, through Ranges 87 and 88 West;
The Eleventh Guide Meridian West, through Townships 38 and 40 North;
The North and East Boundaries of Tps 39 N., R 87 W. and 37, 38 and 39 N., R 88 W.;
The East Boundaries of Tps 40 N., Rgs 87 and 88 W.;
And the South Boundary of T. 39 N., R 87 West of the Sixth Principal Meridian, Wyoming
is strictly conformable to the field notes of the retracing and resurvey thereof
by
J. Frank Warner, U.S. Dep. Surv.
under his
Contract No. 266,
dated April 23, 1897,
which have been examined approved and filed in this office
U.S. Surv. Gen'l's Office
Cheyenne, Wyoming
June 7th 1898
Alpheus G. Hansen
U.S. Surv. Gen'l.

Table of Mileage

Surveys Designated	Approximate Mi.	Chs.	Lks.	When Surveyed
Standard Lines Resurveys	24	50	81	July 10 Sept. 21, 1897
Township " "	59	43	44	" 26 " 13, "
Connecting " "		46	62	" " "

Approved by Comm. letter June 1-1899