37

48

4858

(4-675a)

Township No. 40 North, Range No. 89 West of the Sixth Principal Meridian, Wyoming.

TENTH STANDARD PARALLEL NORTH.

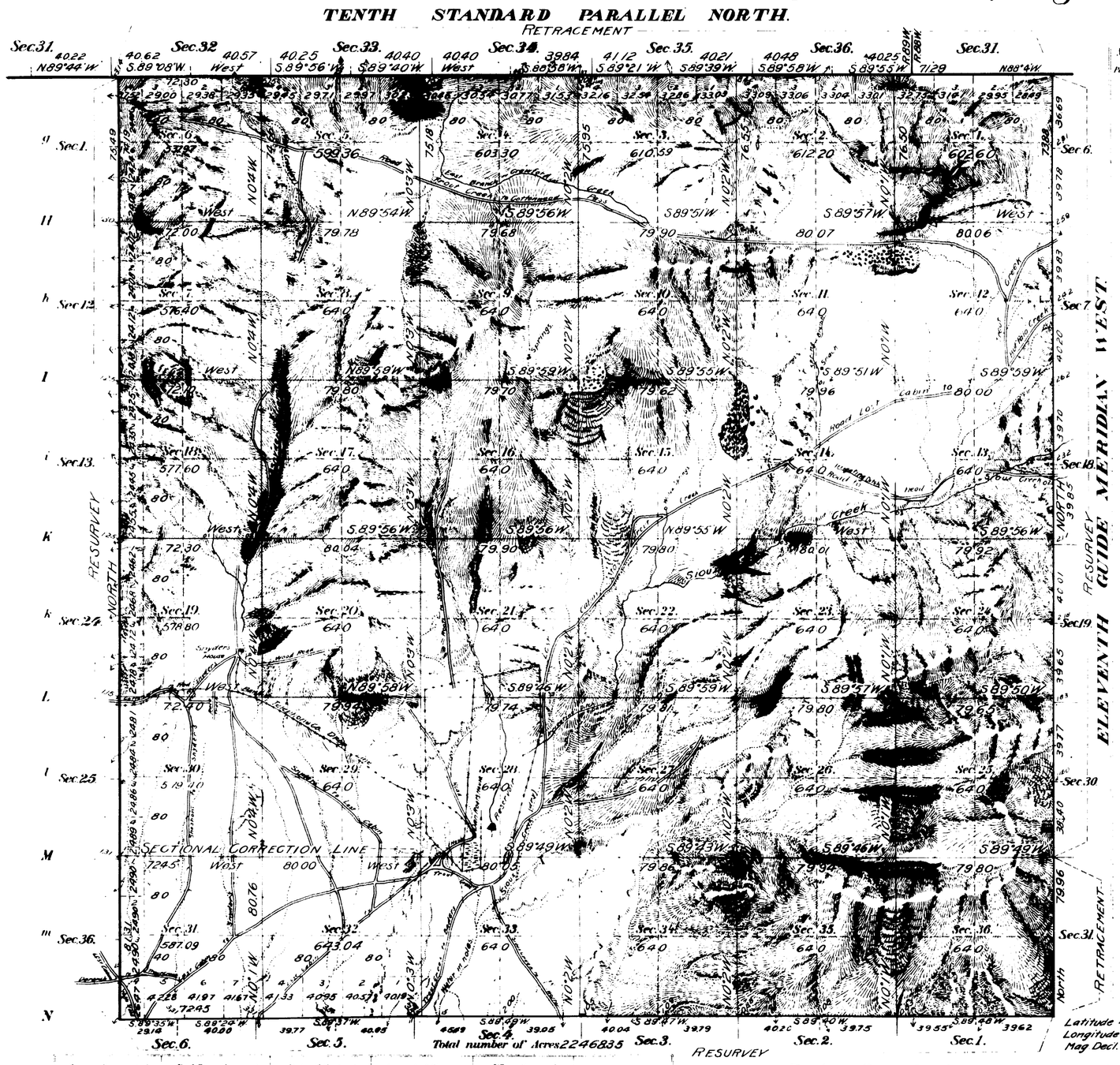

Meanders of

Posts	Courses	Ch's Lk's	Posts	Courses	Ch's Lk's	Posts	Courses	Ch's Lk's

Latitude 43°24' N
Longitude 107°27' W
Mag Decl. 17°34' E.

Surveys Designated	By Whom Surveyed	Date of Contract No	Amount of Surveys M	Ch's	Lk's	When Surveyed
Resurvey E, S, and W. Township lines	Oscar McClellan	310. April 17, 1906.	16	61	82	May 1-8, 1907.
Subdivisions	" "	" " "	59	17	68	April 23-May 27, 1907.
Retracement N and E. Township lines	" "	" " "	6	72	25	May 3-5, 1907.
Connections	" "	" " "		43	41	April 23-May 27, 1907.
N. Township line Resurvey	Edward F. Stahle	112. Sept 21, 1880	5	01	00	August 2, 1884
E. Township line	J. Frank Warner	266 Apr. 23, 1897.		79	96	September 21, 1897.
N. " "	Charles A. Honey	144 Jan. 12, 1882.		71	29	April 10, 1882

The above Map of Township No. 40 North of Range No. 89 West of the Sixth Principal Meridian, Wyoming is strictly conformable to the field notes of the survey thereof on file in this office, which have been examined and approved.

Surveyor General's Office.
Cheyenne, Wyoming, March 12, 1908.

A. Ephem. P. Johnson
Sur. Gen.

2910

40 - 89

Accepted by the Hon. Commissioner in his letter "E", May 15, 1908. Triplicate plat forwarded to Douglas Land Office, May 19, 1908.

37 Indexed

47

4855

TOWNSHIP EXTERIORS

Scale: 1 inch to 160 chains

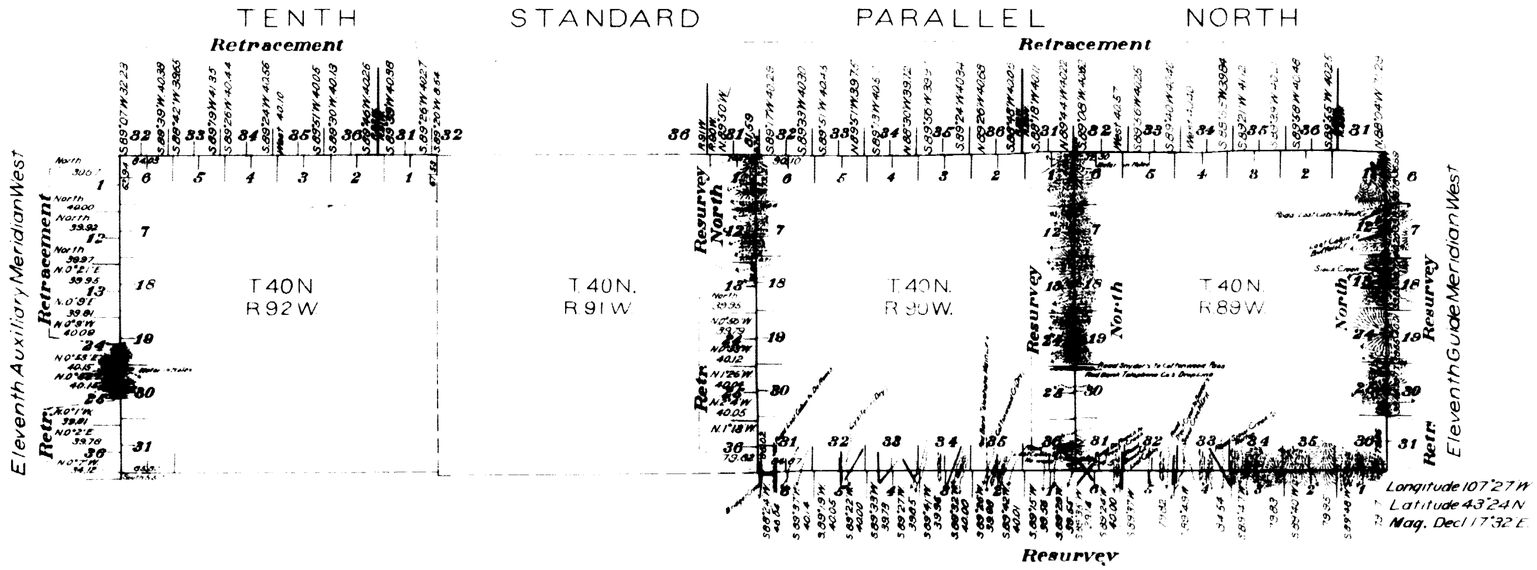

This Plat
of
The Eleventh Auxiliary Meridian West through part of Township 40 North,
the Retracement of
The Tenth Standard Parallel North through Ranges 89, 90 and
A part of Ranges 88, 91 and 92 West,
The Eleventh Guide Meridian West through a part of Township 40 North,
The Eleventh Auxiliary Meridian West through part of Township 40 North,
A part of West Boundary T. 40N. R. 90W.,
the Resurvey of
The Eleventh Guide Meridian West through part of Township 40 North,
The South Boundary Ts. 40N., Rs. 89 & 90W.,
The East Boundary T. 40 N., R. 90W.,
A part of West Boundary T. 40 N., R. 90W. of the
Sixth Principal Meridian
Wyoming;
is strictly conformable to the field notes of the survey thereof
by
Oscar McClellan, U.S.D.S.,
under his
Contract No. 310,
dated April 17, 1906,
which have been examined, approved and filed in this office.
U.S. Surv. Gen'l's Office,
Cheyenne, Wyoming, March 12, 1908

Alpheus P. Hanson
U.S. Surv. Gen'l.

Table of Mileage

Surveys Designated		Amount Mls	Chs	Lks	When Surveyed
Standard Lines		1	05	87	October 6, 1906
" "	Resur	4	73	88	May 4, 1907
" "	Retr	24	68	00	October 4, 1906-May 3, 1907
Township "	Resur	20	32	03	May 1, 1907-Feb 1, 1908
" "	Retr	3	39	77	April 23-26, 1907
Connections			6	89	May 2, 1907, Feb 1, 1908

2907

Accepted by the Hon Commissioner in his letter "E", May 15, 1908

ORIGINAL

TOWNSHIP Nos. 37-40 NORTH, RANGE Nos. 89-92 WEST OF THE 6th. PRINCIPAL MERIDIAN, WYO.

DEPENDENT RESURVEY OF EXTERIOR LINES

SHEET 1 OF 2

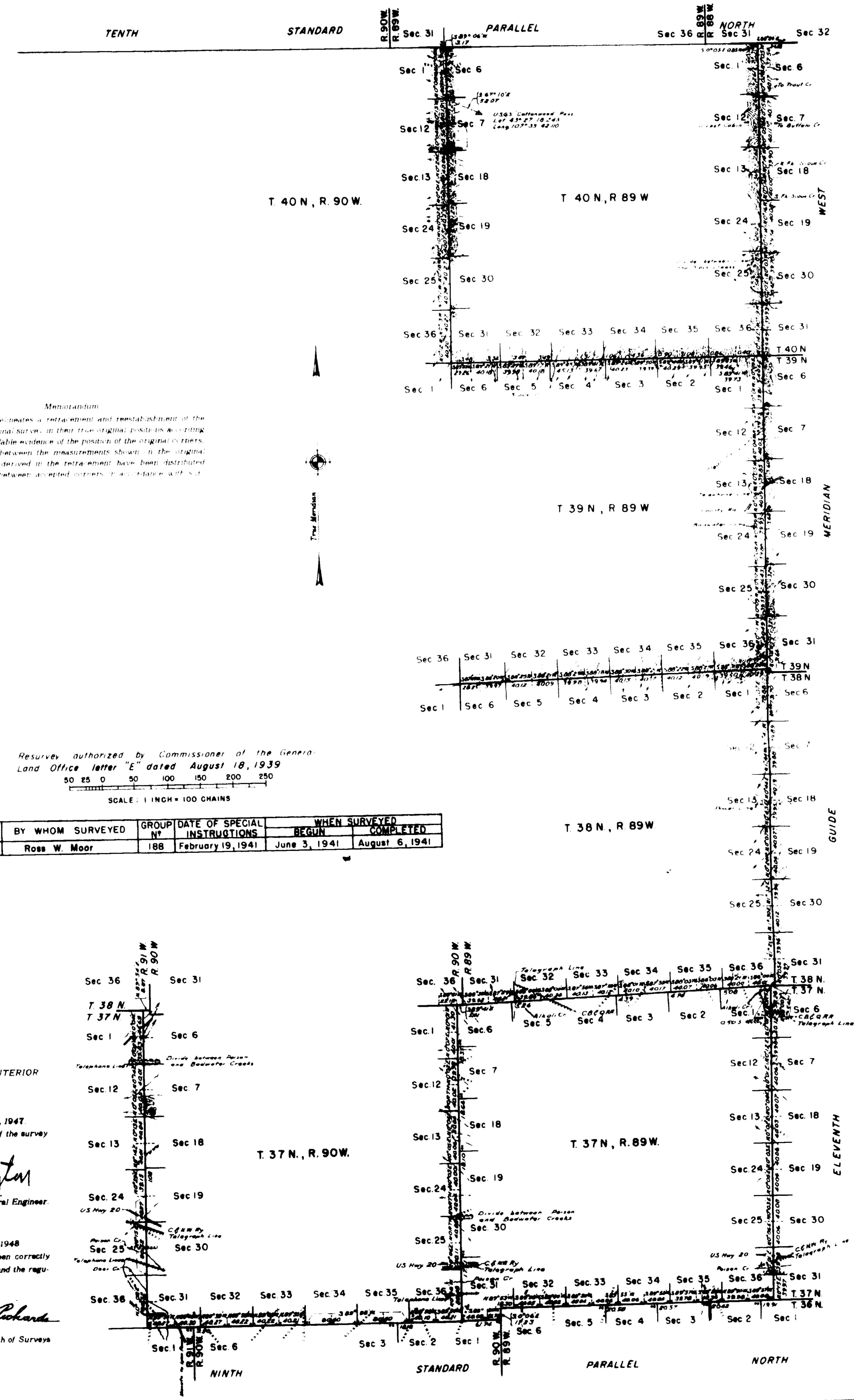

Memorandum

This plat delineates a retracement and reestablishment of the lines of the original survey in their true original positions according to the best available evidence of the position of the original corners. All differences between the measurements shown on the original plat and those derived in the retracement have been distributed proportionally between accepted corners in accordance with surveying rules.

Resurvey authorized by Commissioner of the General Land Office letter "E" dated August 18, 1939

50 25 0 50 100 150 200 250

SCALE: 1 INCH = 100 CHAINS

LINES DESIGNATED	BY WHOM SURVEYED	GROUP Nº	DATE OF SPECIAL INSTRUCTIONS	WHEN SURVEYED BEGUN	WHEN SURVEYED COMPLETED
Exteriors	Ross W. Moor	188	February 19, 1941	June 3, 1941	August 6, 1941

UNITED STATES DEPARTMENT OF THE INTERIOR
BUREAU OF LAND MANAGEMENT

Denver, Colorado, October 27, 1947.

This plat is strictly conformable to the field notes of the survey which have been examined and approved.

Earl G. Harrington

Acting Assistant Chief Cadastral Engineer.

Washington, D. C. July 7, 1948

The survey represented by this plat, having been correctly executed in accordance with the requirements of law and the regulations of this office, is hereby accepted.

For the Director:

William F. Richards

Acting Chief, Branch of Surveys

Acces. No. 6447

Filed June 15-1949

3052

32 Indexed

64

4596

EXTERIOR LINES.

Scale 2 miles to 1 inch Magnetic Variation East

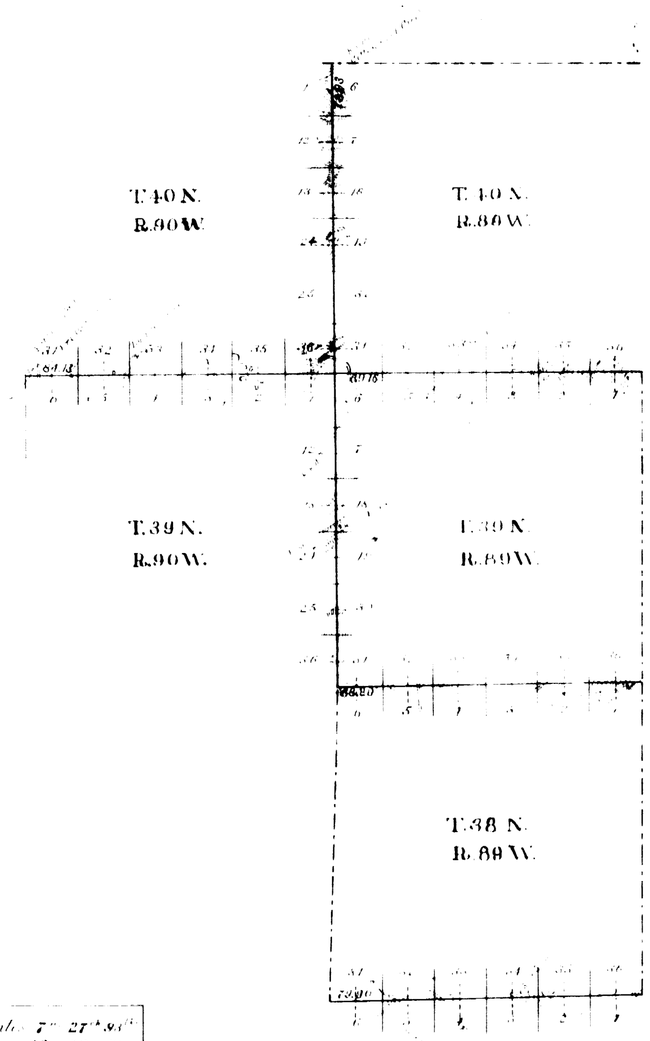

Township lines at intermediate rates 7" 27" 93" minimum 28 32 39

Surveys Designated	By Whom Surveyed	Date of Contract	Amount of Surveys mls.	chs.	lks.	When Surveyed	Magnetic Declination
Township Lines	Shannon & Gilbert	February 21 1893	35	60	32	June 17 - July 18 1893	17° 13' 17° 18' East

I hereby certify that the above diagram of the Exterior lines of Townships 38, 39 and 40 North, Ranges 89 and 90 West of the 6th Principal Meridian is strictly conformable to the field notes of survey thereof on file in this office which have been examined and approved

Surveyor Generals Office
Cheyenne Wyo. March 24 1894

Perry Bickford
U. S. Surveyor General

2683

33 Indexed

66

4691

TOWNSHIP EXTERIORS

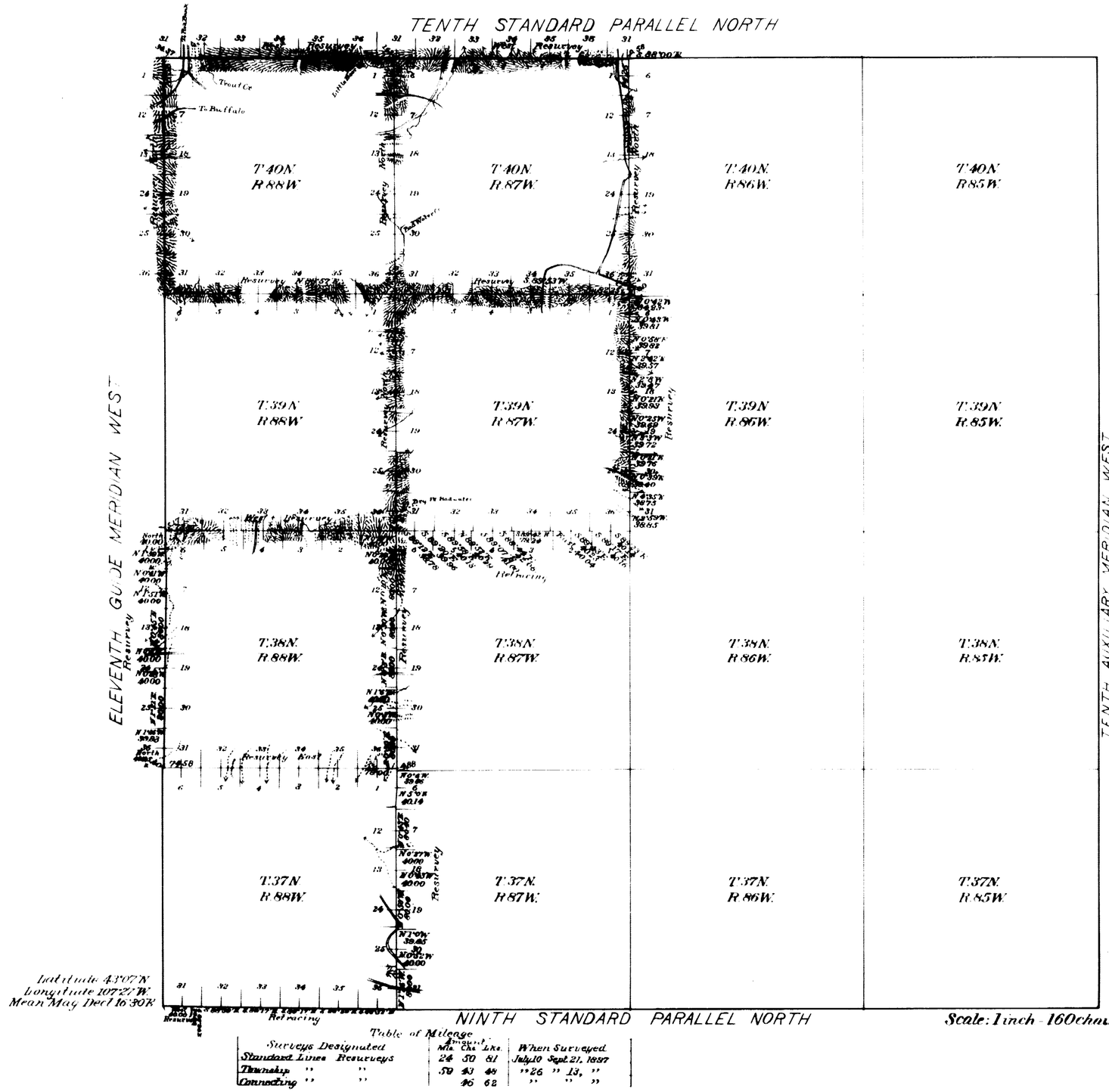

This Plat
of the
Ninth Standard Parallel North, through
Range 88 West;
The Tenth Standard Parallel North,
through Ranges 87 and 88 West;
The Eleventh Guide Meridian West,
through Townships 38 and 40 North;
The North and East Boundaries of Tps
39N, R.87W and 37, 38 and 39N, R.88W;
The East Boundaries of Tps 40N, Rgs
87 and 88W;
And the South Boundary of T.39N, R.87
West of the Sixth Principal Meridian,
Wyoming,
is strictly conformable to the field notes
of the retracing and resurvey thereof
by
J. Frank Warner, U.S. Dep. Survr.
under his
Contract No. 266,
dated, April 23, 1897,
which have been examined, approved
and filed in this office
U.S. Surv. Gen'ls Office
Cheyenne, Wyoming
June 7th 1898
Alpheus C. Hansen
U.S. Survr. Gen'l.

Scale: 1 inch - 160 chains

Table of Mileage

Surveys Designated		Amount Mls.	Chs.	Lks.	When Surveyed
Standard Lines	Resurveys	24	50	81	July 10 Sept. 21, 1897
Township "	"	59	43	48	" 26 " 13, "
Connecting "	"		46	62	" " "

Approved by Comm. letter June 1-1899

ORIGINAL

TOWNSHIP Nos. 37-40 NORTH, RANGE Nos. 89-92 WEST OF THE 6th. PRINCIPAL MERIDIAN, WYO.

DEPENDENT RESURVEY OF EXTERIOR LINES

SHEET 2 OF 2

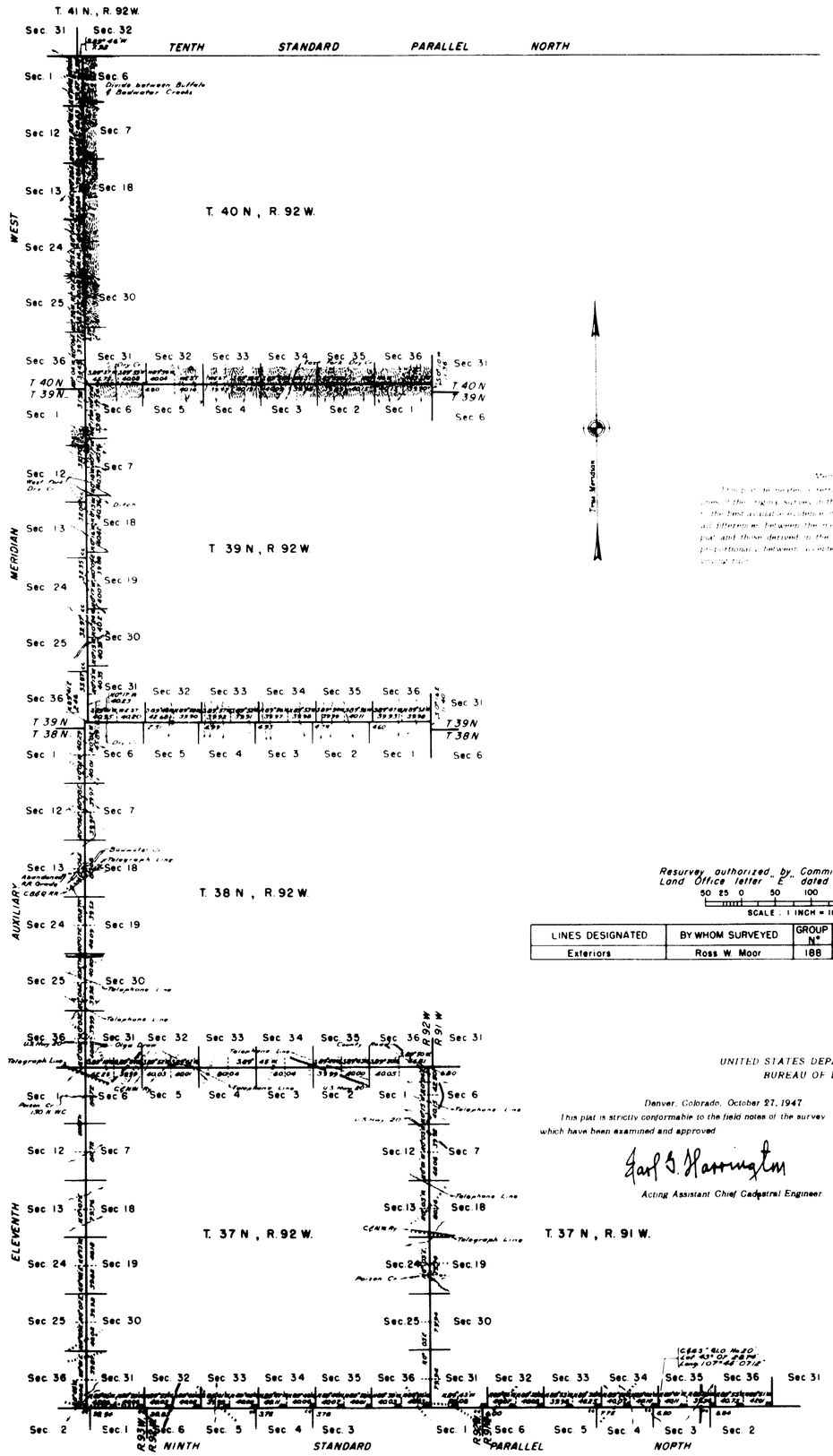

Resurvey authorized by Commissioner of the General Land Office letter "E" dated August 18, 1939

SCALE: 1 INCH = 100 CHAINS

LINES DESIGNATED	BY WHOM SURVEYED	GROUP N°	DATE OF SPECIAL INSTRUCTIONS	WHEN SURVEYED	
				BEGUN	COMPLETED
Exteriors	Ross W. Moor	188	February 19, 1941	June 3, 1941	August 6, 1941

UNITED STATES DEPARTMENT OF THE INTERIOR
BUREAU OF LAND MANAGEMENT

Denver, Colorado, October 27, 1947

This plat is strictly conformable to the field notes of the survey which have been examined and approved

Earl S. Harrington

Acting Assistant Chief Cadastral Engineer

Washington, D. C., July 7, 1948

The survey represented by this plat having been correctly executed in accordance with the requirements of law and the regulations of this office, is hereby accepted

For the Director

William H. Richards

Acting Chief, Branch of Surveys

Accs. No. 6448

3053

(22) Indexed 2369

11TH GUIDE MERIDIAN WEST.

Along West Boundaries of Townships 40 to 48 North, inclusive, Range 88 West of the 6th Principal Meridian Wyo. Ter.

Magnetic Variation East. Scale 40 Chains to one inch

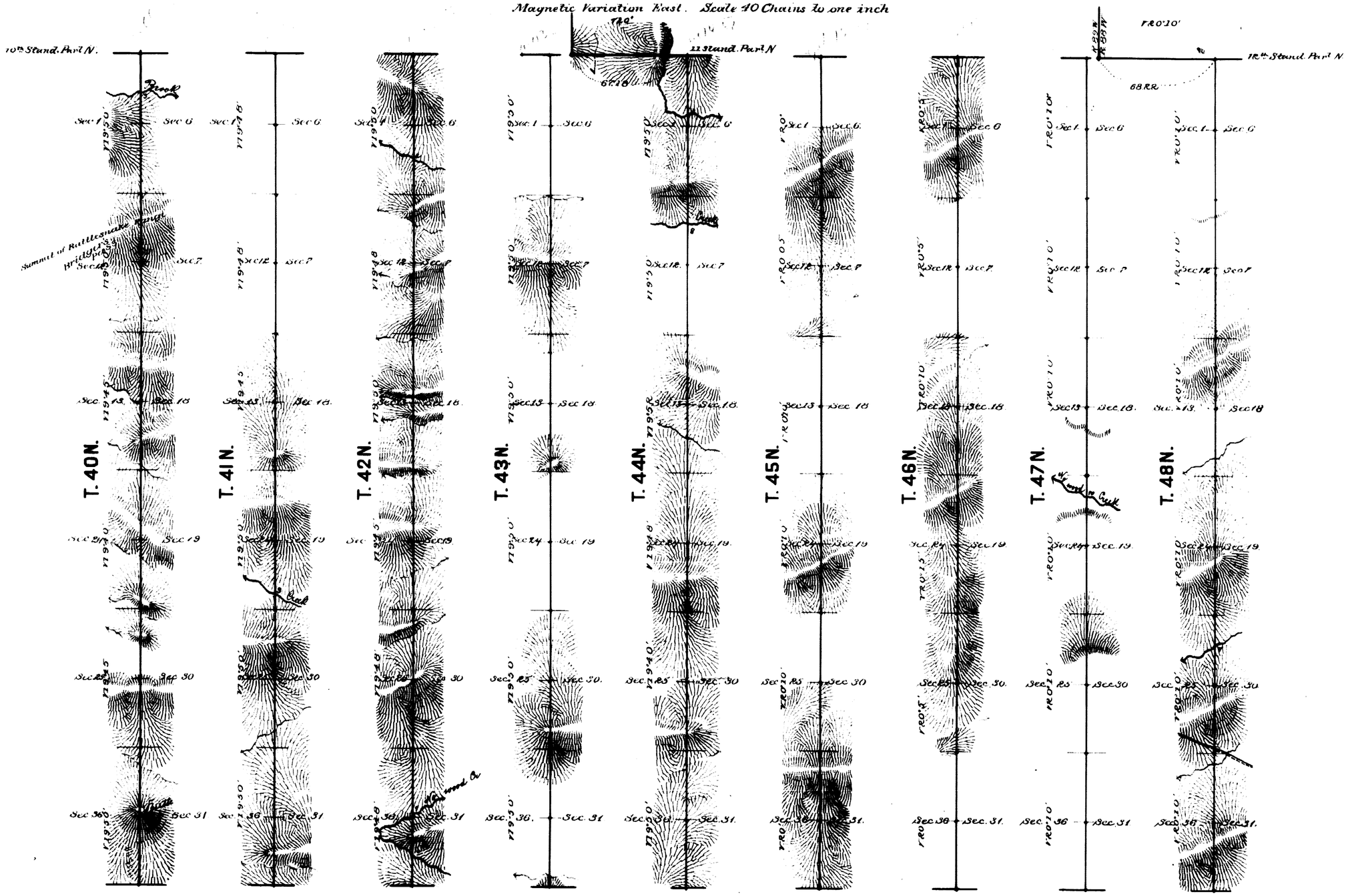

Surveys Designated	By Whom Surveyed	Date of Contract	Amount of Surveys	When Surveyed
11th Guide M.W.	Charles A. Honey	Jan. 12th 1882	54 00 00	April 3rd 19 1882
Connections	" "	" "	1 33 40	" " "

I hereby certify that the above diagram of the 11th Guide Meridian West along west Boundaries of Townships 40 to 48 North inclusive, Range 88 West of the 6th Principal Meridian Wyo. Ter. is strictly conformable to the field notes of the survey thereof on file in this Office which have been examined and approved.

Surveyor General's Office
Cheyenne Wyoming.
September 4th 1883

Edw. C. David
Sur. Genl.

1689