Acces. No. 6538

ORIGINAL

TOWNSHIP No. 41 NORTH, RANGE No. 79 WEST, OF THE SIXTH PRINCIPAL MERIDIAN, WYOMING

DEPENDENT RESURVEY

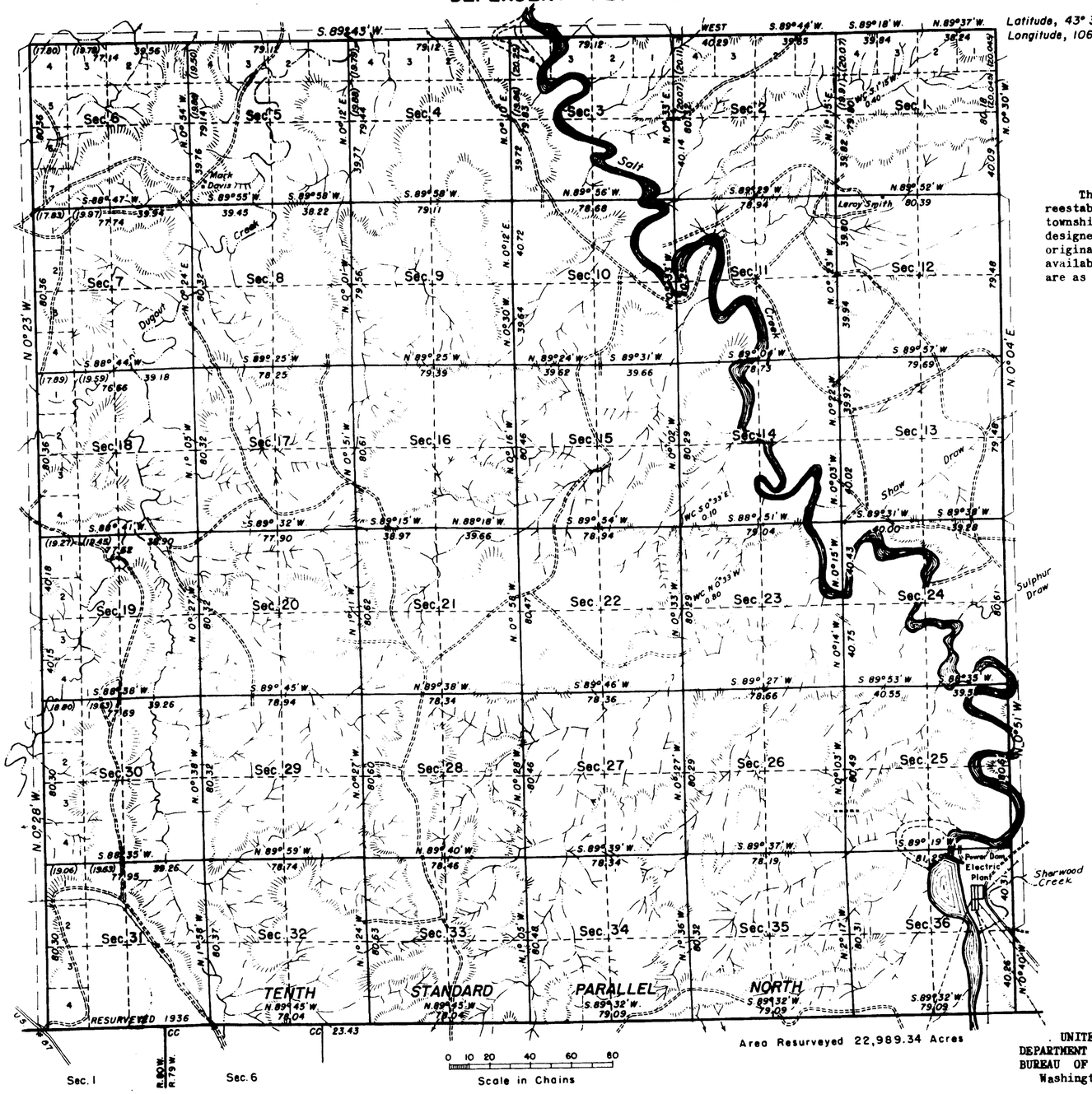

Latitude, 43° 33' 30.2" N.
Longitude, 106° 17' 12.3" W.

RECEIVED
APR 22 1953
Bureau of Land Management
Land and Survey Office
Cheyenne, Wyoming

This plat represents a retracement and reestablishment of portions of the original township boundary and subdivisional lines designed to restore the corners in their original locations according to the best available evidence. The lottings and areas are as shown on the plat approved March 31, 1883.

Area Resurveyed 22,989.34 Acres

UNITED STATES
DEPARTMENT OF THE INTERIOR
BUREAU OF LAND MANAGEMENT
Washington, D. C., March 17, 1953

This plat is strictly conformable to the approved field notes, and the survey, having been correctly executed in accordance with the requirements of law and the regulations of this Bureau, is hereby accepted.

For the Director

Assistant Chief, Division of
Cadastral Engineering.

East boundary resurveyed by Russell C. MacDonald in 1950.

Resurvey of the north and west boundaries, subdivisional lines, and a portion of the south boundary (10th Standard Parallel North), resurveyed by Russell C. MacDonald, Cadastral Engineer, September 31 to November 3, 1950, under Special Instructions for Group 223, Wyoming, dated April 18, 1950.

RCM

Topography compiled from aerial photographs and coordinated with section line control.

1331-A

41-79

19

1823

TOWNSHIP No. 41 NORTH. RANGE No. 79 WEST of the 6th Principal MERIDIAN.

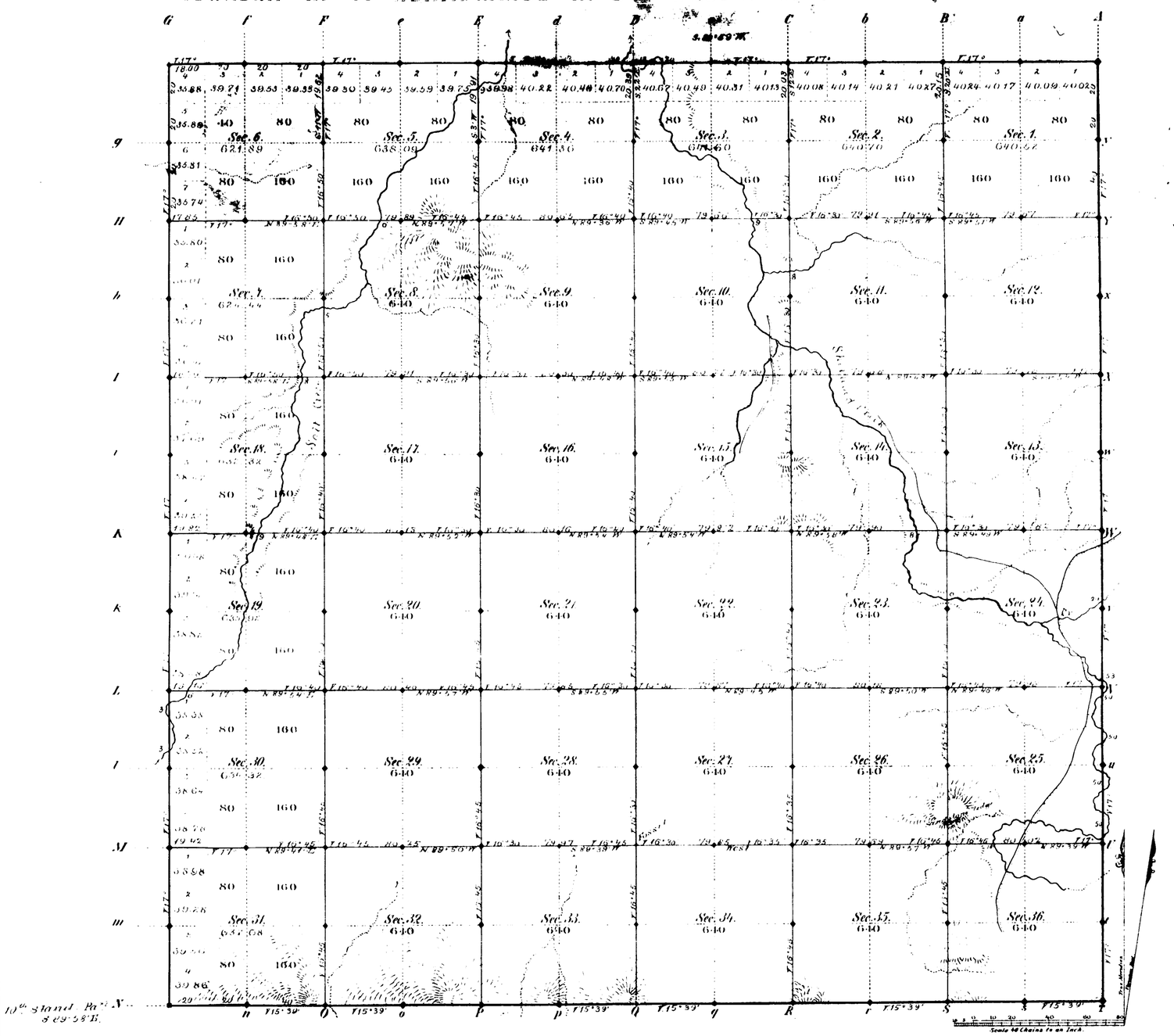

Total number of Acres. 22988.84

Surveys Designated	By Whom Surveyed	Date of Contract	Amount of Surveys Mls	Chs	Lks	When Surveyed	Magnetic Declination
E W N Township lines	McCarthy & Moore	Febr. 2nd 1881	17	78	00	Aug. 11, 17 & 18, 1881	17° East
Subdivisions	N. O. Donney	June 10, 1882	59	74	28	June 27 July 3, 1882	16°45' "
Connections							
10th Stand. P N	McCarthy & Moore	Febr. 2nd 1881	6	00	00	March 11, 1881	

The above Map of Township No. 41 North Range No. 79 West of the Sixth Principal Meridian Wyoming Territory is strictly conformable to the field notes of the survey thereof on file in this Office, which have been examined and approved

Surveyor General's Office,
Cheyenne Wyoming
March 31 1883

Edw. C. David
Sur. Genl.

A. Gast & Co. St. Louis Mo.

1331

41 - 79

(19)
Federal

1909

.51

EXTERIOR LINES.

Scale 3 miles to 1 inch. Magnetic Var. E.

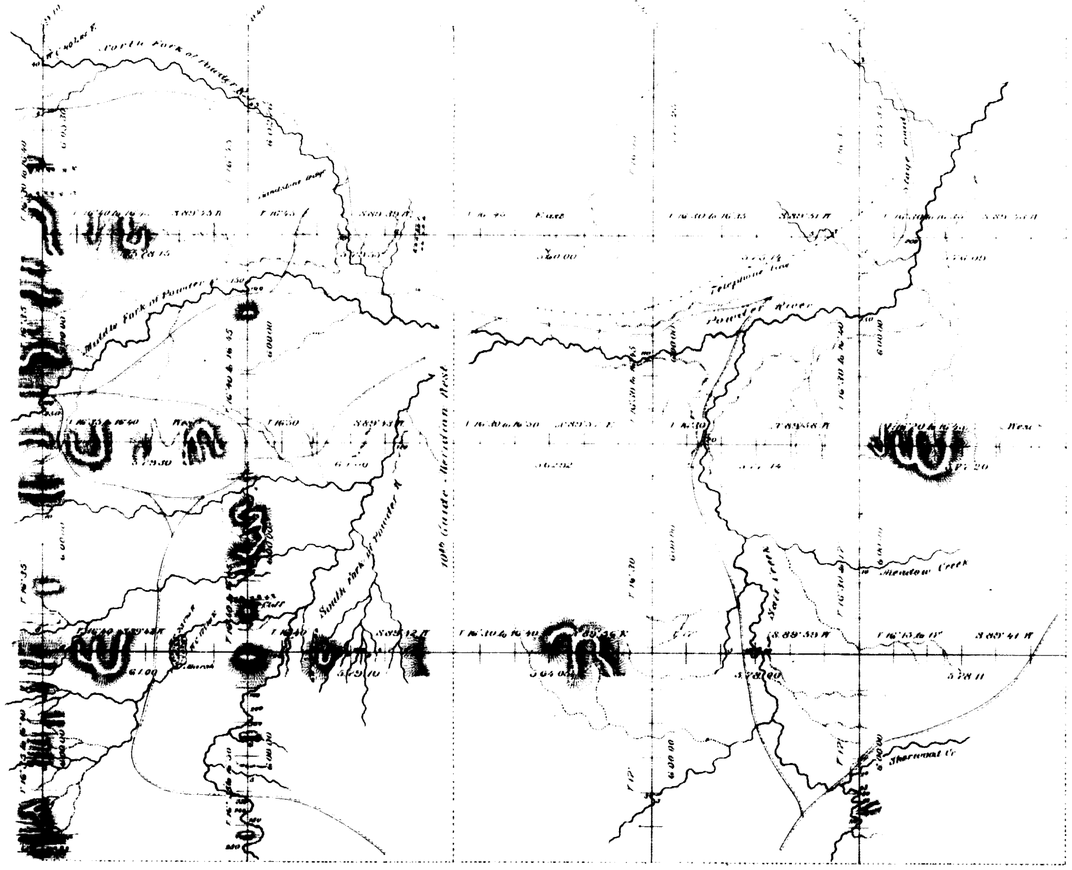

Surveys Designated	By Whom Surveyed	Date of Contract	Amount of Surveys Mls	Chs.	Lks.	When Surveyed
Exterior lines	McCarthy & Moore	Feb 2nd 1881	155	6	90	Aug 11 to Sept 12, 1881
Connections	" " "	" " "		38	24	" " "

I hereby certify that the above diagram of the exterior lines of Townships No 41, 42, 43 & 44, North Ranges No 78, 79, 80, 81, & 82 West of the 6th Principal Meridian Wyoming Territory is strictly conformable to the field notes of the survey thereof on file in this office. Which have been examined and approved.

Surveyor Generals Office,
Cheyenne Wyo.
April 11th 1883

Edw. C. David
Surveyor General

1404

10TH STANDARD PARALLEL NORTH

From the 8th to the 10th Guide Meridian West, between Townships 40 & 41 N., Ranges 65 to 80 inct. West of the 6th prepl. Mrn Wyo. Terr.

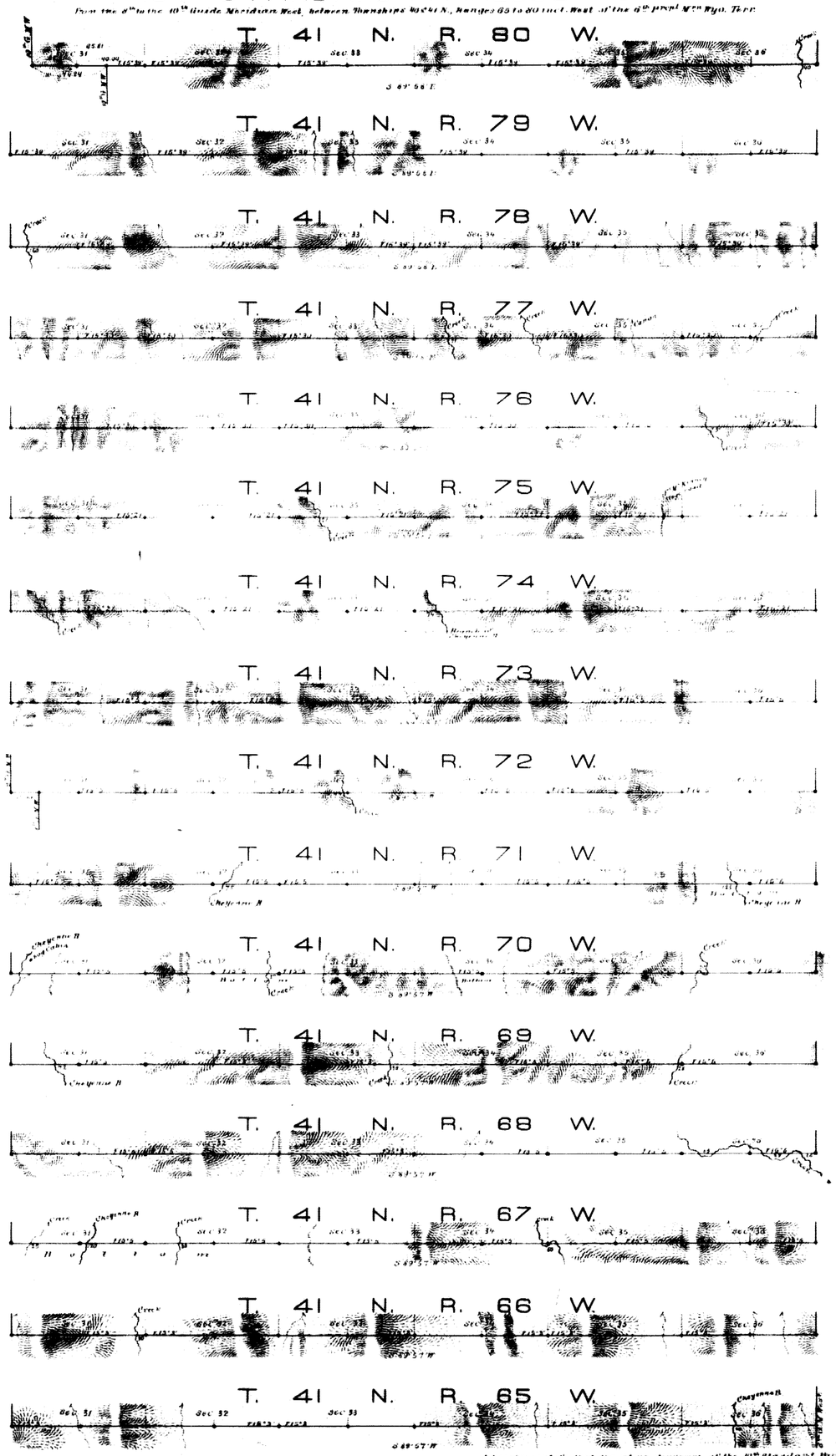

Scale 40 chs to an inch.

Magnetic variat. East

Surveys Designated, By whom surveyed	Date of Contract	Amount of surveys			When surveyed
		Miles	Chs	Lks	
10th Stand. Pl. North & Carting & Moore	February 2nd 1881	86	65	81	Feb. 19 March 1881
Connections					

I hereby certify that the above diagram of the 10th Standard Parallel North, from the 8th to the 10th Guide Mrn W., betw. Tns 40 & 41 N., Rgs 65 to 80 inct. West of the 6th prepl. Mrn Wyo. Territ. is strictly conformable to the field notes of the survey thereof on file in this Office, which have been examined and approved.

Surveyor General's Office,
Cheyenne, Wyo. July 24th 1882

Edw. C. David
Surveyor General

Accession No. 1113

67.