(19)

1832

TOWNSHIP No. 41 NORTH. RANGE No. 80 WEST of the 6th Principal MERIDIAN.



Total number of Acres 22,322.92

Surveys Designated	By Whom Surveyed	Date of Contract	Amount of Surveys Mls	Chs	Lks	When Surveyed	Magnetic Declination
E. & W. Township lines	McCarthy & Moore	Febry 2nd 1881	11	64	05	Aug 17 & 19 1881	16°45' East
Subdivisions	W. G. Downey	June 10, 1882	59	93	62	July 4 10, 1882	16°36' " "
Connections							
10th Stand. Par. N	McCarthy & Moore	Febry 2nd 1881	5	65	81	March 10 1881	
10th Guide M. W	Downey & Grant	Aug. 12, 1880	3	00	00	Sentbr. 19 1880	

The above Map of Township No. 41. North Range No. 80. West of the Sixth Principal Meridian Wyoming Territory is strictly conformable to the field notes of the survey thereof on file in this Office, which have been examined and approved.

Surveyor General's Office,
Cheyenne Wyoming
March 31. 1883

Edw. C. David
Sur. Genl.

A. Gast & Co. St. Louis Mo.

1339

41 - 80

(19)
Indexed

1909

EXTERIOR LINES.

Scale 3 miles to 1 inch, Magnetic Var. E.

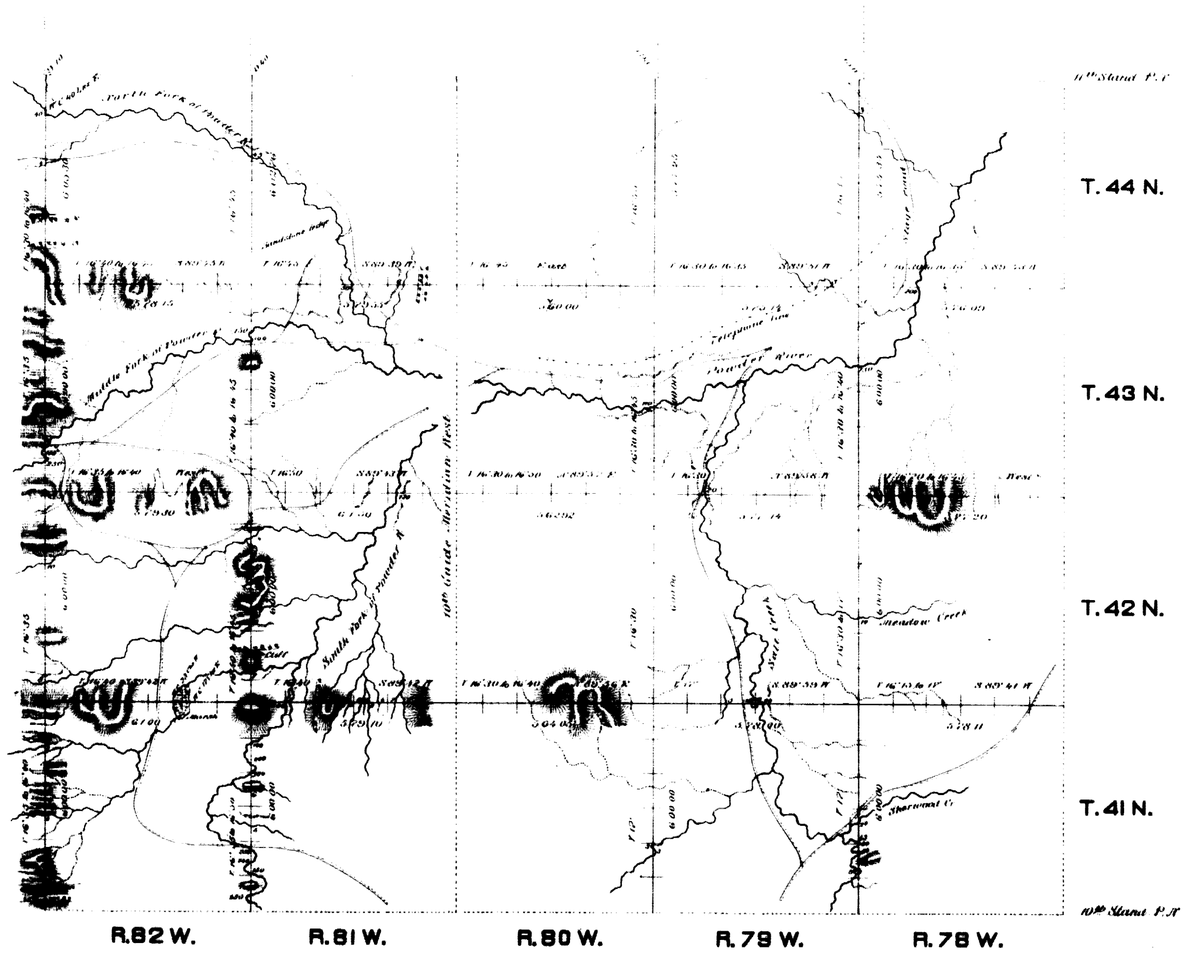

Surveys Designated	By Whom Surveyed	Date of contract	Amount of Surveys Miles	Chs	Lks	When Surveyed
Exterior lines	McCarthy & Moore	Feb 2nd 1881	165	6	90	Aug 11 Sept 18, 1881
Connections	" " "	" " "		38	64	" " "

I hereby certify that the above diagram of the exterior lines of Townships No 41, 42, 43, & 44, North Ranges No 78, 79, 80, 81, & 82 West of the 6th Principal Meridian Wyoming Territory is strictly conformable to the field notes of the survey thereof on file in this office. Which have been examined and approved.

Surveyor General's Office,
Cheyenne Wyo.
April 11th 1883

Edw. C. David
Surveyor General

Indexed Accession 697

7.

10TH GUIDE MERIDIAN WEST

from the 10th to the 12th Standard Parallel North, betw. Rgs 80 & 81 West.



Surveys Designated	By whom surveyed	Date of contract	Amount of surveys mls. chs. lks.	When surveyed
10th Guide Mer.d West	Downey & Grant	August 12, 1880	48. 40. 40.	September 1880
Connections	"	" "	1 9. 2.	"

I hereby certify that the above diagram of the 10th Guide Meridian West, of the 6th Principal Mer. from the 10th to the 12th Standard Parallel N., in Wyo. Ter. is strictly conformable to the field notes of the survey thereof on file in this office, which have been examined and approved.

Surveyor General's Office,
Cheyenne, Wyo. March, 12, 1881

Edw. C. David
Surveyor General.

10TH STANDARD PARALLEL NORTH

From the 8th to the 10th Guide Meridian West, between Townships 40 & 41 N., Ranges 65 to 80 inct. West of the 6th Prcnl Mrn Wyo. Terr.

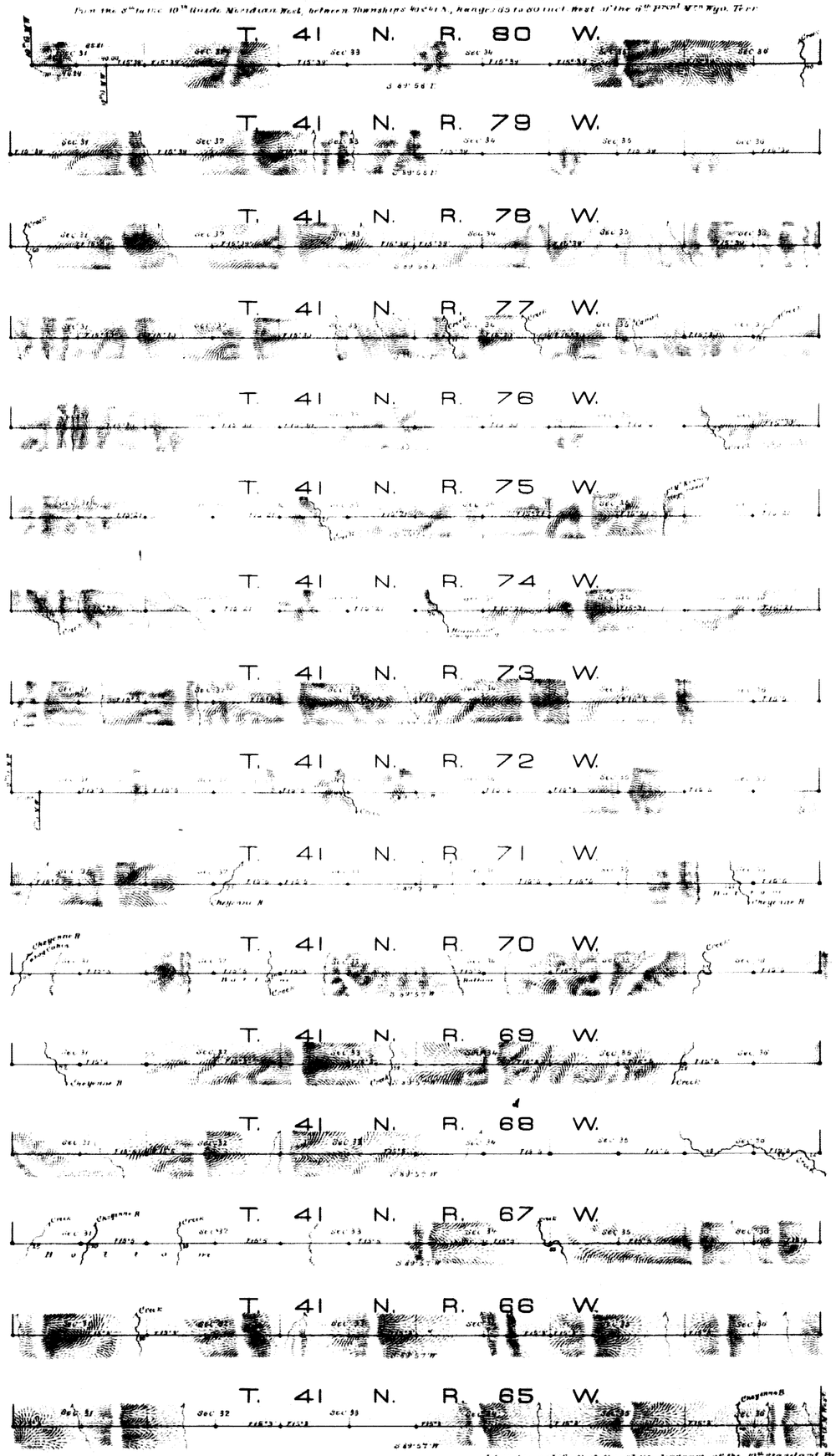

Scale 40 chs to an inch.

Magnetic variat. East

Surveys Designated	By whom surveyed	Date of Contract	Amount of surveys			When surveyed
			Ch.	Ch.	Ch.	
10th Stand. Pl. North	Mr. Carthy & Moore	February 2nd 1881	86	65	81	Febr. 19 March 1881
Connections						

I hereby certify that the above diagram of the 10th Standard Parallel North, from the 8th to the 10th Guide Mrn W., betw. Tns 40 & 41 N., Rgs 65 to 80 inct. West of the 6th Prcnl Mrn Wyo Territ. is strictly conformable to the field notes of the survey thereof on file in this office, which have been examined and approved.

Surveyor General's Office,
Cheyenne, Wyo. July 24th 1882.

Edw. C. David
Surveyor General.

Accession No. 1113

796

67