1799

TOWNSHIP No. 41 NORTH. RANGE No. 82 WEST of the 6th Principal MERIDIAN.

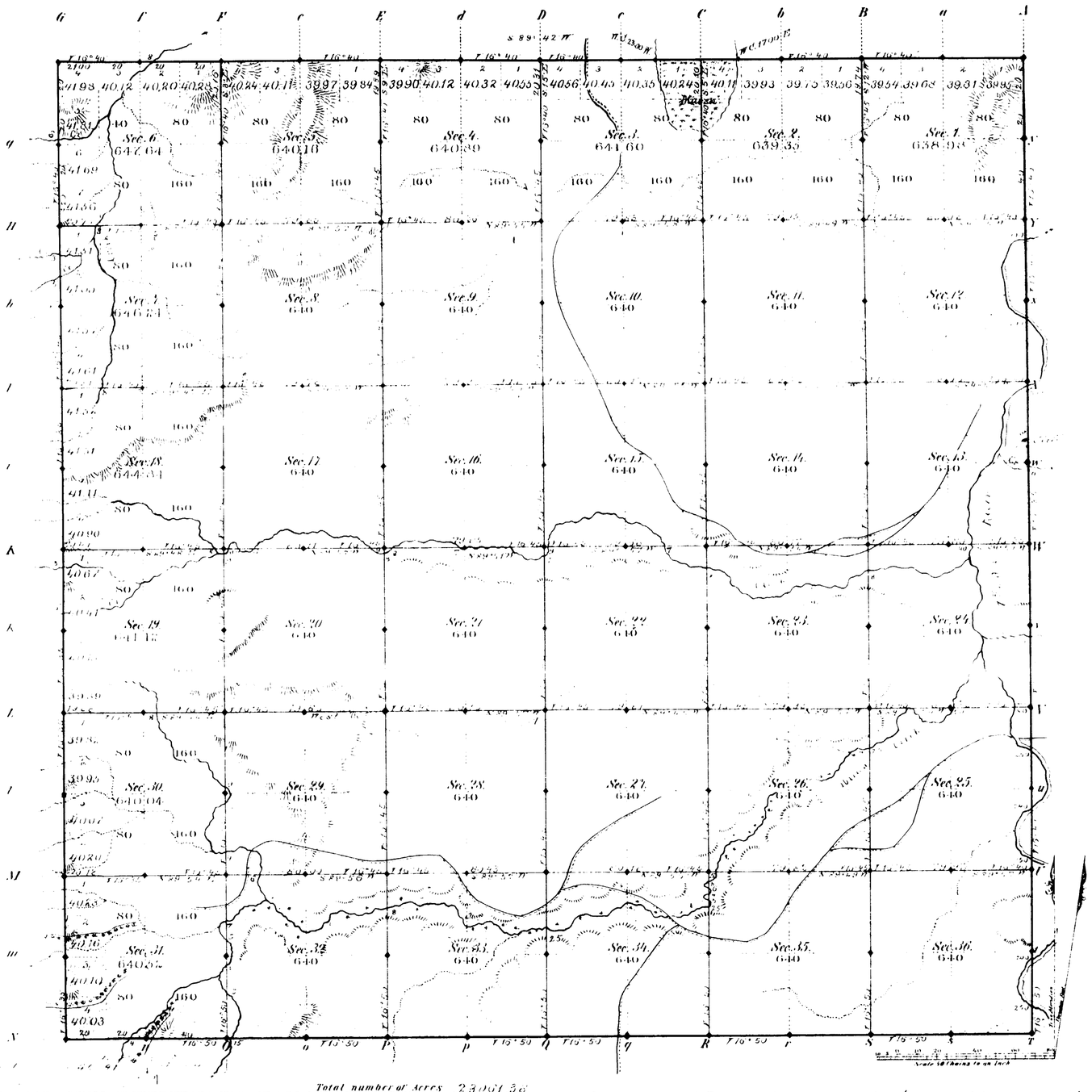

Total number of Acres 23061.36

Surveys Designated	By Whom Surveyed	Date of Contract	Amount of Surveys Mls. Chs. Lks.	When Surveyed	Magnetic Declination
E. W. & N. Township lines	McCarthy & Moore	Febry 2, 1881	16 01 00	Aug 29, and Sept. 6 & 8, 1881	16° 40 East
Subdivisions	[illegible]	June 10, 1882	[illegible]	June 21 27, 1882	[illegible]
Connections					
11th Stand P N	McCarthy & Moore	Febry 2, 1881	0 00 00	Aug 27, 1881	

The above Map of Township No. 41 North Range No. 82 West of the Sixth Principal Meridian Wyoming Territory is strictly conformable to the field notes of the survey thereof on file in this Office, which have been examined and approved

Surveyor Generals Office,
Cheyenne Wyoming
March 26. 1883

Edw. C. Davis
Dir. Genl.

A. Gant & Co. St. Louis

1313

41 - 82

(19) Indexed

1909

EXTERIOR LINES.

Scale 3 miles to Inch, Magnetic Var. E.

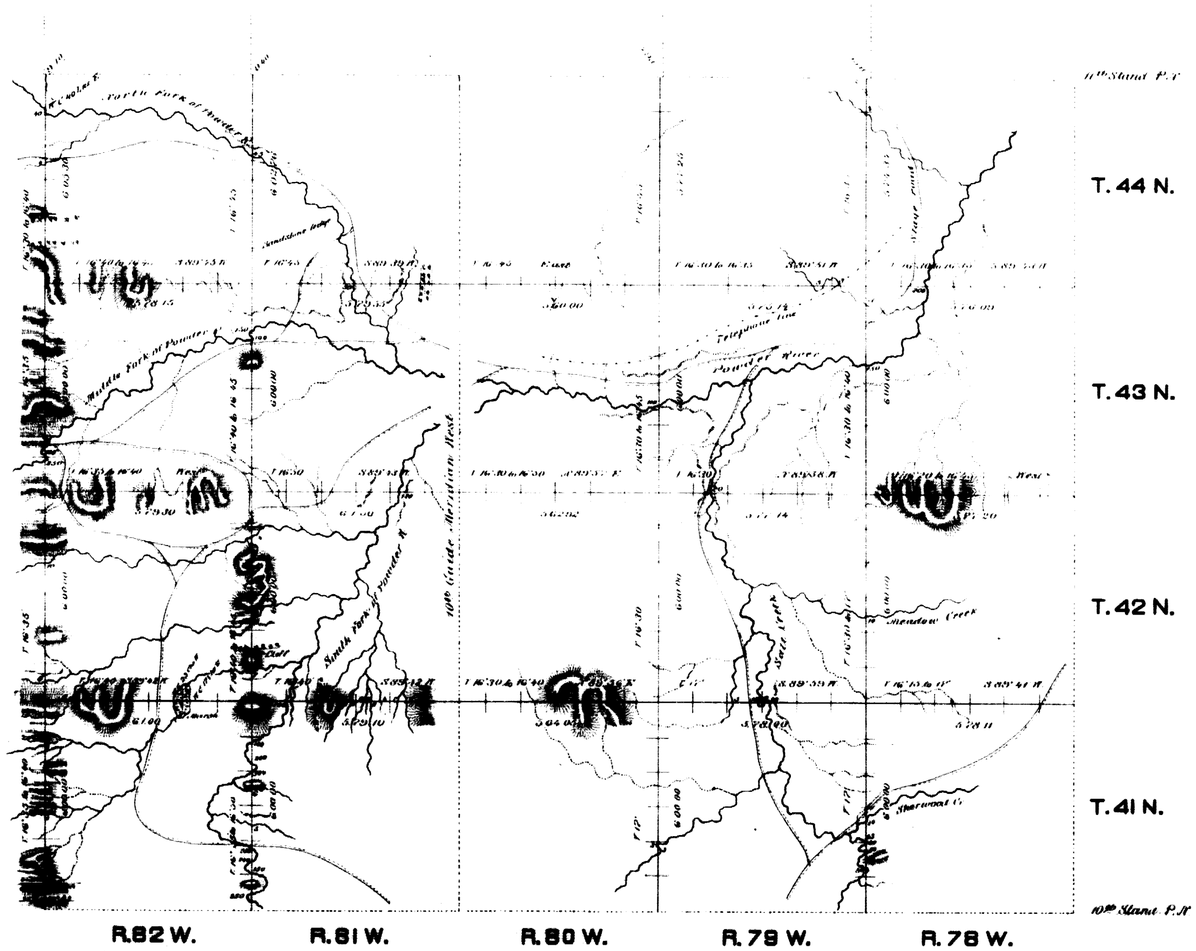

Surveys Designated	By Whom Surveyed	Date of contract	Amount of Surveys Mls	Chs	Lks	When Surveyed
Exterior Lines	McCarthy & Moore	Feb. 2nd 1881	185	6	90	Aug. 11-Sept. 19, 1881
Connections	" " "	" " "		38	44	" " "

I hereby certify that the above diagram of the exterior lines of Townships No. 41, 42, 43 & 44, North Ranges No. 78, 79, 80, 81 & 82 West of the 6th Principal Meridian Wyoming Territory is strictly conformable to the field notes of the survey thereof on file in this office. Which have been examined and approved.

Surveyor General's Office,
Cheyenne Wyo.
April 11th 1882

Edw. C. David
Surveyor General

1404

(19)
Indexed

1913

55

10TH STANDARD PARALLEL NORTH.

Along South Boundary of Tp. 41 N. Ranges 81 & 82 West of 6th Principal Meridian Wyoming Territory.

Magnetic Variation 16°50' East [illegible] West.

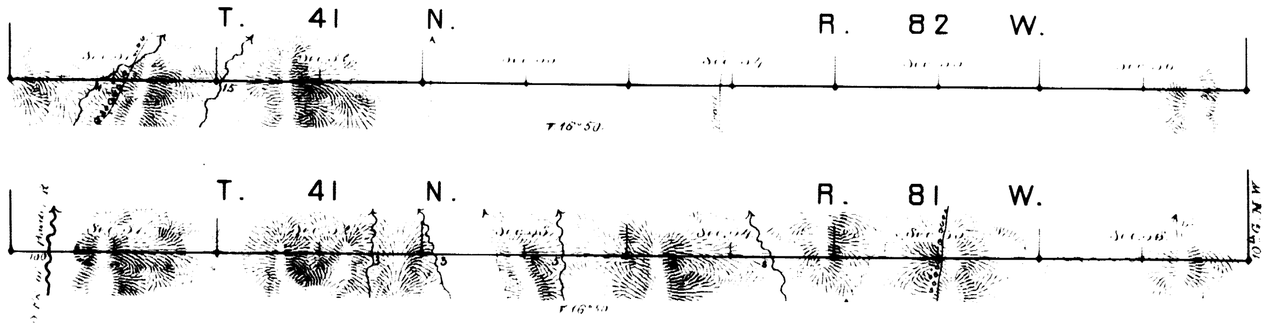

Surveys Designated	By Whom Surveyed	Date of Contract	When Surveyed	Amt of Surveys Mi. Ch. Lks.
10th Stand. Pl. N.	McCarthy & Moore	Feb. 2nd 1881	Aug 26 & 27th 1881	12 00 00

I hereby certify that the above diagram of the 10th Standard Pl. N. along South Bdy of Tp. 41 N., Rs 81 & 82 West of 6th Principal Meridian, Wyoming Territory is strictly conformable to the field notes of the survey thereof on file in this office which have been examined and approved.

Surveyor General's Office,
Cheyenne Wyoming April 11th 1883

Edw. C. David
Surr. Genl.

1408