Accession No. 6053 1/2

ORIGINAL

TOWNSHIP No. 41 NORTH, RANGE No. 85 WEST OF THE SIXTH PRINCIPAL MERIDIAN, WYOMING.

INDEPENDENT RESURVEY WITH TRACT SEGREGATIONS

IN 6 SHEETS

SHEET NO. 1

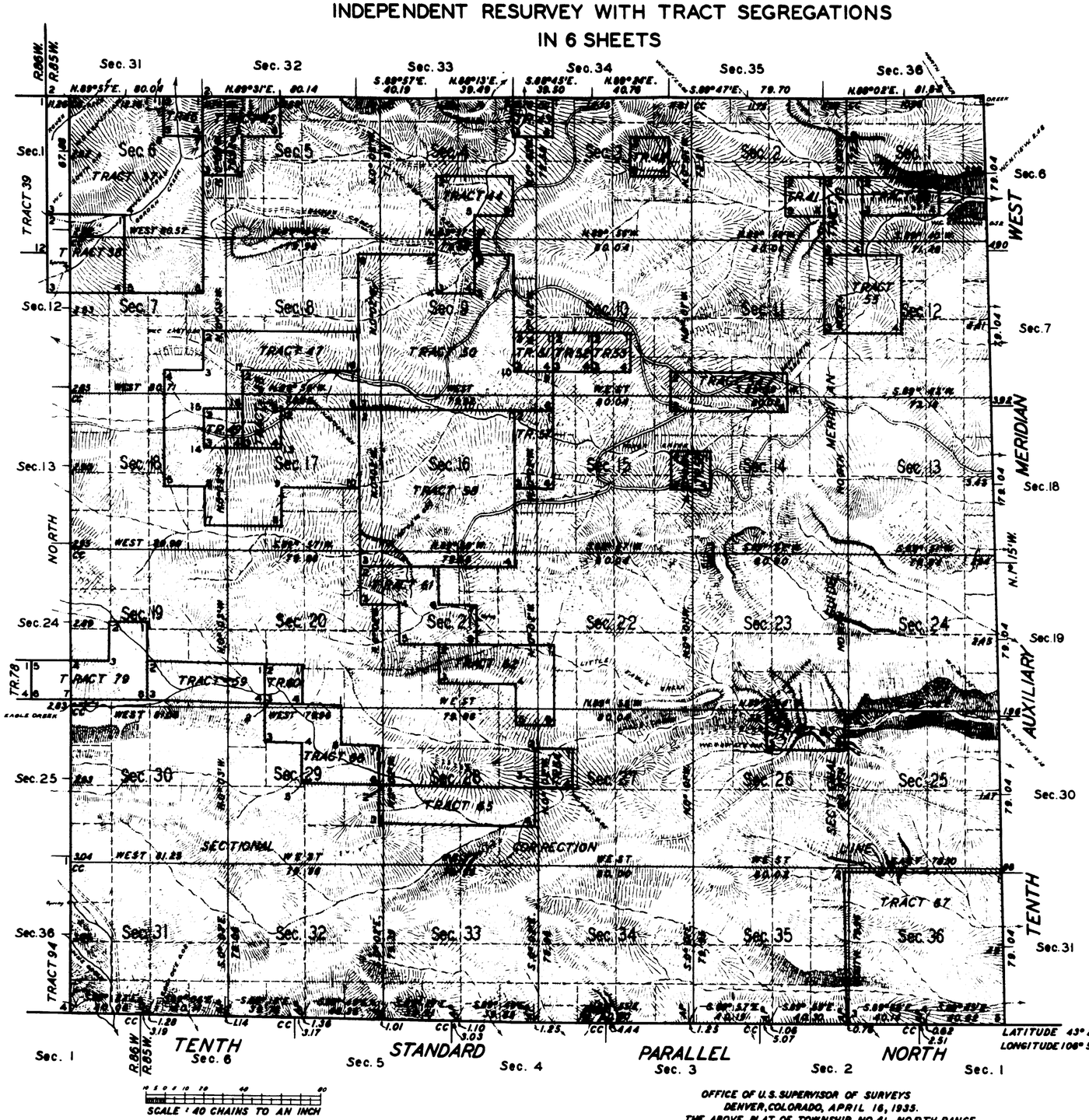

SCALE 1 40 CHAINS TO AN INCH

ALL TRACT SEGREGATIONS SHOWN HEREON REPRESENT THE POSITION AND FORM OF SAID TRACTS UNDER THE ORIGINAL DESCRIPTION AS REFERRED TO THE ORIGINAL SURVEY, LOCATED AS SUCH ON THE GROUND ACCORDING TO THE BEST AVAILABLE EVIDENCE OF ~~THEIR~~ TRUE POSITION

RESURVEY AUTHORIZED BY COMMISSIONER'S LETTER "E" DATED FEBRUARY 25, 1931

AREA OF TOWNSHIP	22,413.91	ACRES
AREA OF TRACTS	5,564.68	ACRES
AREA EXCLUSIVE OF TRACTS	16,849.23	ACRES

LATITUDE 43° 28' N.
LONGITUDE 108° 59' W.

LINES DESIGNATED	BY WHOM SURVEYED	GROUP NO.	GROUP DATE	MILEAGE MLS.	MILEAGE CHS.	WHEN SURVEYED BEGUN	WHEN SURVEYED COMPLETED
EXTERIOR	CLYDE W. ATHERLY	99	JUNE 30, 1931	17	59.61	JUNE 1, 1933	OCT. 14, 1933
SUBDIVISIONAL	"	"		59	15.48	OCT. 6, 1933	DEC. 4, 1933
TRACT	"	"		54	3.48	"	"
CONNECTING	"	"		5	48.83	"	"
EAST BOUNDARY	MARK D. KING	102	MAR. 12, 1931	5	74.24	JUNE 16, 1933	AUG. 1, 1933

MDK

OFFICE OF U.S. SUPERVISOR OF SURVEYS
DENVER, COLORADO, APRIL 18, 1935.
THE ABOVE PLAT OF TOWNSHIP NO. 41 NORTH, RANGE NO. 85 WEST OF THE SIXTH PRINCIPAL MERIDIAN, WYOMING, IS STRICTLY CONFORMABLE TO THE FIELD NOTES OF THE RESURVEY THEREOF WHICH HAVE BEEN EXAMINED AND APPROVED

Thomas P. Johnson
U.S. SUPERVISOR OF SURVEYS

DEPARTMENT OF THE INTERIOR
GENERAL LAND OFFICE
WASHINGTON, D.C., MAY 14, 1935.
THE RESURVEY REPRESENTED BY THIS PLAT HAVING BEEN CORRECTLY EXECUTED IN ACCORDANCE WITH THE REQUIREMENTS OF LAW AND THE REGULATIONS OF THIS OFFICE IS HEREBY ACCEPTED

Antoinette Funk
ASSISTANT COMMISSIONER

AM T.P.C.

2275-A

Transmitted to Buffalo L.O.
April 15, 1936

41-85

Accession No. 6054

ORIGINAL

TOWNSHIP No. 41 NORTH, RANGE No. 85 WEST OF THE SIXTH PRINCIPAL MERIDIAN, WYOMING.

INDEPENDENT RESURVEY WITH TRACT SEGREGATIONS

IN 6 SHEETS

SHEET NO. 2.

SECTIONS 1, 2, 3, 10, 11, 12, 13, 14 & 15.

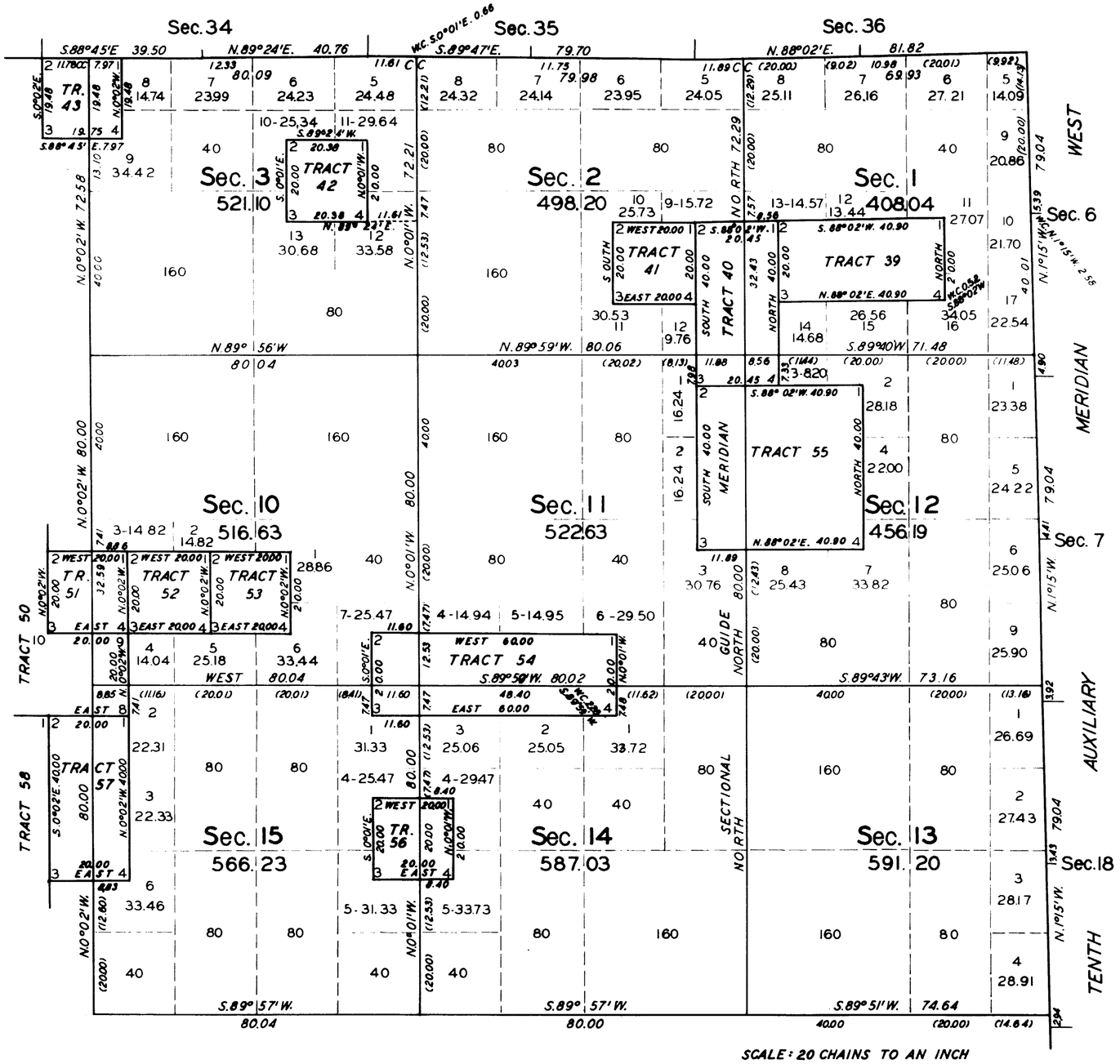

SCALE: 20 CHAINS TO AN INCH

OFFICE OF U.S. SUPERVISOR OF SURVEYS
DENVER, COLORADO. APRIL 16, 1935
THIS PLAT OF TOWNSHIP NO. 41 NORTH, RANGE NO. 85 WEST OF THE SIXTH PRINCIPAL MERIDIAN, WYOMING, IS STRICTLY CONFORMABLE TO THE FIELD NOTES OF THE RESURVEY THEREOF WHICH HAVE BEEN EXAMINED AND APPROVED

U. S. SUPERVISOR OF SURVEYS

DEPARTMENT OF THE INTERIOR
GENERAL LAND OFFICE
WASHINGTON, D.C., MAY 14, 1935.
THE RESURVEY REPRESENTED BY THIS PLAT HAVING BEEN CORRECTLY EXECUTED IN ACCORDANCE WITH THE REQUIREMENTS OF LAW AND THE REGULATIONS OF THIS OFFICE IS HEREBY ACCEPTED.

ASSISTANT COMMISSIONER

MDK

2275-B

Transmitted to Buffalo Co. April 15, 1936

41-85

Accession No 6055

ORIGINAL

TOWNSHIP No. 41 NORTH, RANGE No. 85 WEST OF THE SIXTH PRINCIPAL MERIDIAN, WYOMING.

INDEPENDENT RESURVEY WITH TRACT SEGREGATIONS

IN 6 SHEETS

SHEET NO. 3

SECTIONS 4, 5, 6, 7, 8, 9, 16, 17, & 18.

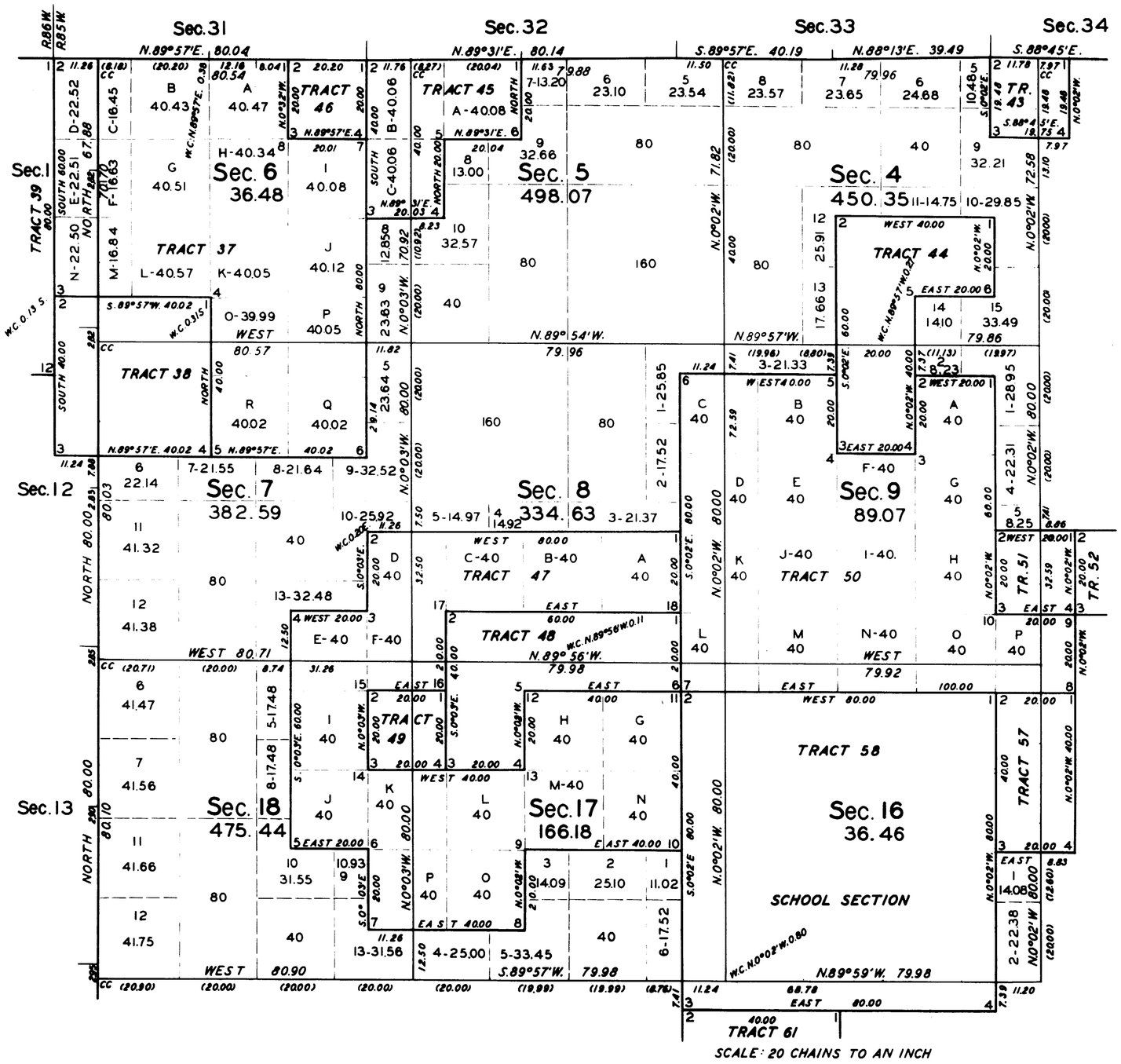

SCALE: 20 CHAINS TO AN INCH

OFFICE OF U. S. SUPERVISOR OF SURVEYS
DENVER, COLORADO, APRIL 16, 1935
THIS PLAT OF TOWNSHIP NO. 41 NORTH, RANGE NO. 85 WEST OF THE SIXTH PRINCIPAL MERIDIAN, WYOMING, IS STRICTLY CONFORMABLE TO THE FIELD NOTES OF THE RESURVEY THEREOF WHICH HAVE BEEN EXAMINED AND APPROVED

Grant M. Johnson
U. S. SUPERVISOR OF SURVEYS

DEPARTMENT OF THE INTERIOR
GENERAL LAND OFFICE
WASHINGTON, D.C., MAY 14, 1935.
THE RESURVEY REPRESENTED BY THIS PLAT HAVING BEEN CORRECTLY EXECUTED IN ACCORDANCE WITH THE REQUIREMENTS OF LAW AND THE REGULATIONS OF THIS OFFICE IS HEREBY ACCEPTED

Antoinette Funk
ASSISTANT COMMISSIONER

MDK

2275-C

Plat approved to Principal Meridian, Wyoming, this 15, day of May, 1935.

41 - 85

Accession No 6056

ORIGINAL

TOWNSHIP No. 41 NORTH, RANGE No. 85 WEST OF THE SIXTH PRINCIPAL MERIDIAN, WYOMING.

INDEPENDENT RESURVEY WITH TRACT SEGREGATIONS

IN 6 SHEETS

SHEET NO. 4

SECTIONS 19, 20, 21, 28, 29, 30, 31, 32, AND 33.

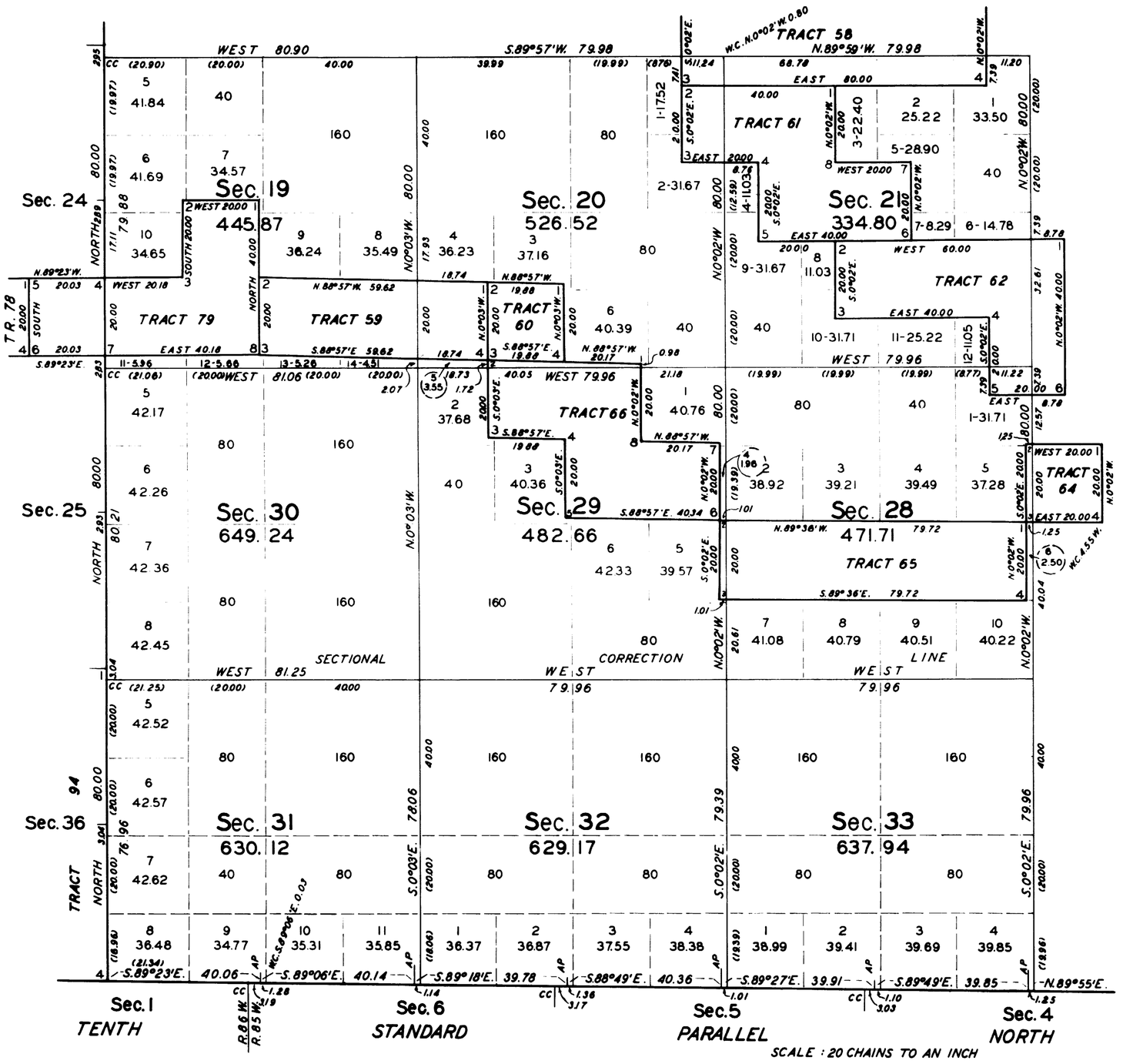

OFFICE OF U.S. SUPERVISOR OF SURVEY
DENVER, COLORADO, APRIL 16, 1935
THIS PLAT OF TOWNSHIP NO. 41 NORTH, RANGE NO. 85 WEST OF THE SIXTH PRINCIPAL MERIDIAN, WYOMING, IS STRICTLY CONFORMABLE TO THE FIELD NOTES OF THE RESURVEY THEREOF WHICH HAVE BEEN EXAMINED AND APPROVED

U S SUPERVISOR OF SURVEYS

DEPARTMENT OF THE INTERIOR
GENERAL LAND OFFICE
WASHINGTON, D.C., MAY 14, 1935.
THE RESURVEY REPRESENTED BY THIS PLAT HAVING BEEN CORRECTLY EXECUTED IN ACCORDANCE WITH THE REQUIREMENTS OF LAW AND THE REGULATIONS OF THIS OFFICE IS HEREBY ACCEPTED

ASSISTANT COMMISSIONER

MDK

2275-D

Transmitted to Buffalo Land Office! Apr. 28 15, 1936

41-85

Accession No. 6057

ORIGINAL

TOWNSHIP No. 41 NORTH, RANGE No. 85 WEST OF THE SIXTH PRINCIPAL MERIDIAN, WYOMING.

INDEPENDENT RESURVEY WITH TRACT SEGREGATIONS

IN 6 SHEETS

SHEET NO. 5

SECTIONS 22, 23, 24, 25, 26, 27, 34, 35 & 36.

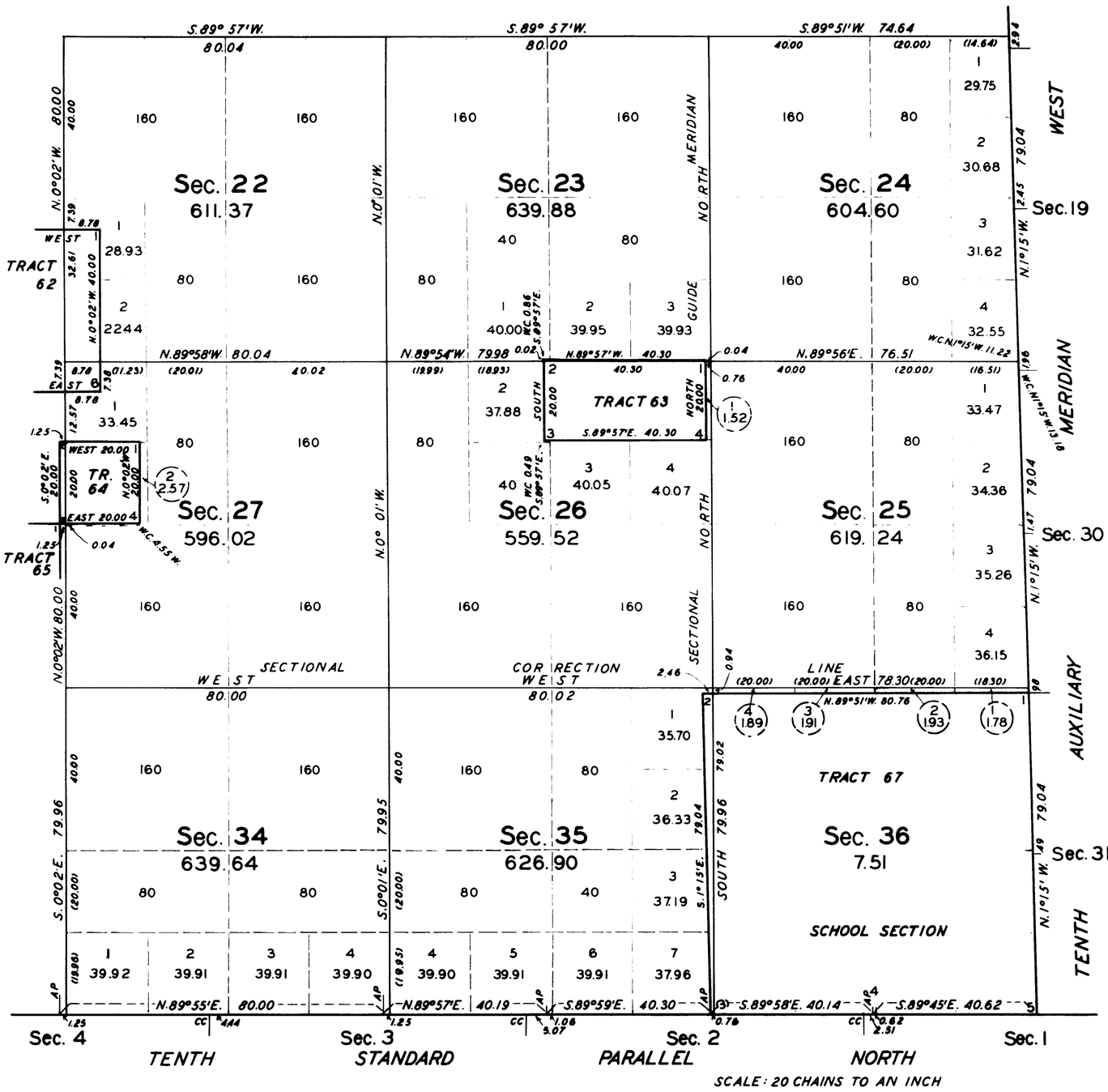

OFFICE OF U. S. SUPERVISOR OF SURVEYS
DENVER, COLORADO, APRIL 16, 1935

THIS PLAT OF TOWNSHIP NO. 41 NORTH, RANGE NO. 85 WEST OF THE SIXTH PRINCIPAL MERIDIAN, WYOMING, IS STRICTLY CONFORMABLE TO THE FIELD NOTES OF THE RESURVEY THEREOF WHICH HAVE BEEN EXAMINED AND APPROVED

U S SUPERVISOR OF SURVEYS

DEPARTMENT OF THE INTERIOR
GENERAL LAND OFFICE
WASHINGTON, D.C., MAY 14, 1935.

THE RESURVEY REPRESENTED BY THIS PLAT HAVING BEEN CORRECTLY EXECUTED IN ACCORDANCE WITH THE REQUIREMENTS OF LAW AND THE REGULATIONS OF THIS OFFICE IS HERBY ACCEPTED.

ASSISTANT COMMISSIONER

MDK

2275-E

Transmitted to Buffalo Land Office April 15, 1936

41-85

Accession No 6058

ORIGINAL

TOWNSHIP No. 41 NORTH, RANGE No. 85 WEST OF THE SIXTH PRINCIPAL MERIDIAN, WYOMING.

INDEPENDENT RESURVEY WITH TRACT SEGREGATIONS

IN 6 SHEETS

SHEET NO. 6

INDEX TO SEGREGATED TRACTS

TRACT		ORIGINAL SURVEY				TRACT		ORIGINAL SURVEY			
No.	ENTRY AND STATUS	T.	R.	Sec.	SUBDIVISION	No.	ENTRY AND STATUS	T.	R.	Sec.	SUBDIVISION
37	VACANT	41	85	6 6 6 7	LOTS 2,3,4,5&6. S½NE¼ SE¼NW¼, NE¼SW¼ SE¼ N½NE¼	53	BUFFALO 1703 CASH THOMAS COPPINGER PATENTED	41	85	10	NW¼SE¼
38	BUFFALO 1791 H.E. THOMAS W. WROAT PATENTED	41	85	6 7	LOT 7. SE¼SW¼ LOT 1, NE¼NW¼	54	BUFFALO 1003 CASH LILLIAN M. GHENT PATENTED	41	85	11	S½SW¼, SW¼SE¼
39	BUFFALO 2032 CASH HARRY E. GESSELYESSER PATENTED	41	85	1	NE¼SW¼, NW¼SE¼	55	BUFFALO 1076 CASH ISAAC STUBBS PATENTED	41	85	12	NW¼
40	BUFFALO 1084 T. & S. CHAS. STUBBS PATENTED	41	85	1	W½SW¼	56	BUFFALO 04350 S. S. APPROVED	41	85	14	SW¼NW¼
41	BUFFALO 07384 S.A.H. JAMES STUBBS, ASSIGNEE PATENTED	41	85	2	NE¼SE¼	57	BUFFALO 1085 T. & S. JAMES W. BACKUS PATENTED	41	85	15	W½NW¼
42	BUFFALO 1806 CASH THOMAS W. WAUGH PATENTED	41	85	3	SE¼NE¼	58	DESIGNATED SCHOOL SECTION	41	85	16	ALL
43	BUFFALO 1762 CASH ALBERT G. ROWAN PATENTED	41	85	3	LOT 4	59	BUFFALO 952 D. E. GEORGE F. ROBINSON PATENTED	41	85	19 20	S½SE¼ SW¼SW¼
44	BUFFALO 1717 H.E. JAMES W. BACKUS PATENTED	41	85	4 9	N½SE¼, SW¼SE¼ NW¼NE¼	60	BUFFALO 2365 S.A.H. EDWARD O. HOUCK, ASSIGNEE PATENTED	41	85	20	SE¼SW¼
45	BUFFALO 030624 H.E. JAMES J. WADDELL PENDING	41	85	5 5	LOTS 3 & 4 SW¼NW¼	61	BUFFALO 1763 CASH JAMES F. THOMSON PATENTED	41	85	21 21	SW¼NE¼, SE¼NW¼ N½NW¼
46	BUFFALO 04350 S. S. APPROVED	41	85	6	LOT 1	62	BUFFALO 1764 CASH ANNA S. THOMSON PATENTED	41	85	21 22	N½SE¼ W½SW¼
47	VACANT	41	85	7 8 17 18	SE¼SE¼ N½S½, SW¼SW¼ NE¼, S½NW¼, N½SW¼ E½NE¼	63	BUFFALO 1219 CASH FRANK MILLER PATENTED	41	85	26	N½NE¼
48	BUFFALO 980 D. E. JOSEPH WILLIAMS PATENTED	41	85	8 17	SE¼SW¼, S½SE¼ NE¼NW¼	64	BUFFALO 09868 S.A.H. CON SHEA. ASSIGNEE PATENTED	41	85	27	SW¼NW¼
49	BUFFALO 07515 S.S. APPROVED	41	85	17	NW¼NW¼	65	BUFFALO 05382 S.S. APPROVED	41	85	28	N½S½
50	BUFFALO 029439 H.E. BERTUS O. BUCKINGHAM PENDING	41	85	9 9 10	E½NE¼, SW¼NE¼ NW¼, S½ SW¼SW¼	66	BUFFALO 962 T. & S. GEO. H. FOSTER PATENTED	41	85	29 29	NW¼NE¼, S½NE¼ NE¼NW¼
51	BUFFALO 13870 L.S. SANTA FE PACIFIC R.R.CO. PATENTED	41	85	10	NW¼SW¼	67	DESIGNATED SCHOOL SECTION	41	85	36	ALL
52	BUFFALO 016897 S.A.H. KENNETH MCDONALD PATENTED	41	85	10	NE¼SW¼	79	BUFFALO 953 D.E. CLARENCE E. SAXTON PATENTED	41 41	85 86	19 24	LOT 4, E½SW¼ SE¼SE¼

OFFICE OF U.S SUPERVISOR OF SURVEYS
DENVER, COLORADO, APRIL 16, 1935
THIS INDEX TO SEGREGATED TRACTS IN RESURVEYED TOWNSHIP NO. 41 NORTH, RANGE NO. 85 WEST OF THE SIXTH PRINCIPAL MERIDIAN, WYOMING, IS MADE TO ACCOMPANY THE PLAT OF RESURVEY OF SAID TOWNSHIP AND IS HEREBY APPROVED

Frank D. Johnson
U. S. SUPERVISOR OF SURVEYS

DEPARTMENT OF THE INTERIOR
GENERAL LAND OFFICE
WASHINGTON, D.C., MAY 14, 1935.
THIS DIAGRAM HAVING BEEN PROPERLY PREPARED IS HEREBY ACCEPTED

Antoinette Funk
ASSISTANT COMMISSIONER

MDK

2275-F

R.G.C.

Transmitted to Buffalo Land Office April 15, 1936.

41-85

(28)

49

3931

TOWNSHIP No 41 NORTH, RANGE No 85 WEST of the 6th Principal MERIDIAN.

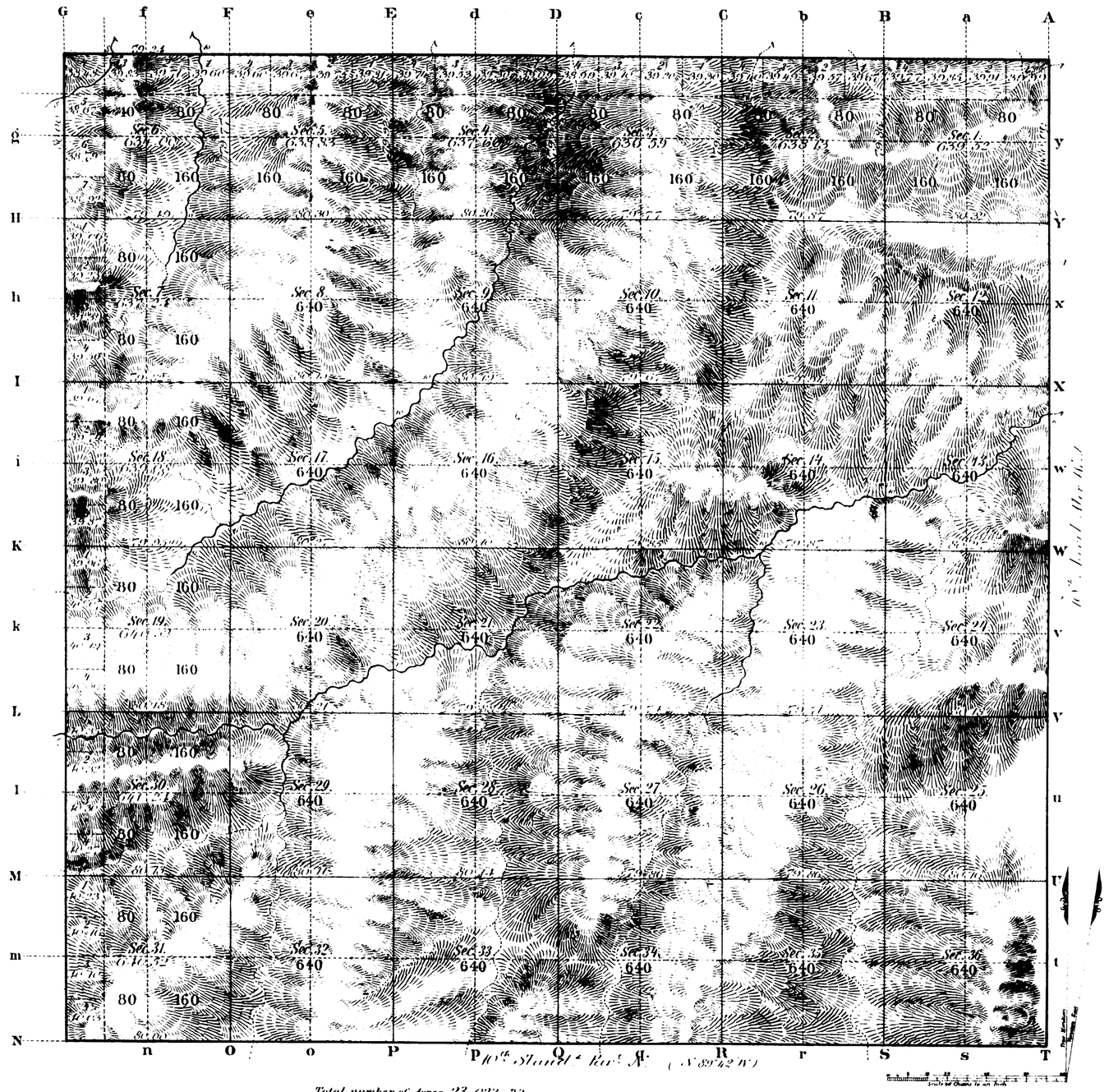

Total number of Acres 23,023.33

Surveys Designated	By Whom Surveyed	Date of Contract	Amount of Surveys M. Ch. Lks.	When Surveyed	Magnetic Declination
Township lines					
Subdivisions	Ed. E. Stahle	Sept 21st 1880	59 79 39	June 11-13 1884	17° 40' East
Connections					

2275

The above Map of Township No 41 North, Range No 85 West of the Sixth Principal Meridian Wyoming Territory is strictly conformable to the field notes of the survey thereof on file in this Office, which have been examined and approved

Surveyor Generals Office
Cheyenne, Wyoming
July 3d 1884

Edw. C. Davis
Chief Clerk

A GAST & CO - ST LOUIS & N Y

41 - 85

Graded

2365

10 STANDARD PARALLEL NORTH

Along S. Bdys. of Townships 41 N. Rgs. 83 W. to 88 incl. W. of the 6th Pr. Mer. Wyo. Ter.

Course N. 39° 42' W.

Magn. Variation East. Scale 10 Chs. to 1 Inch.

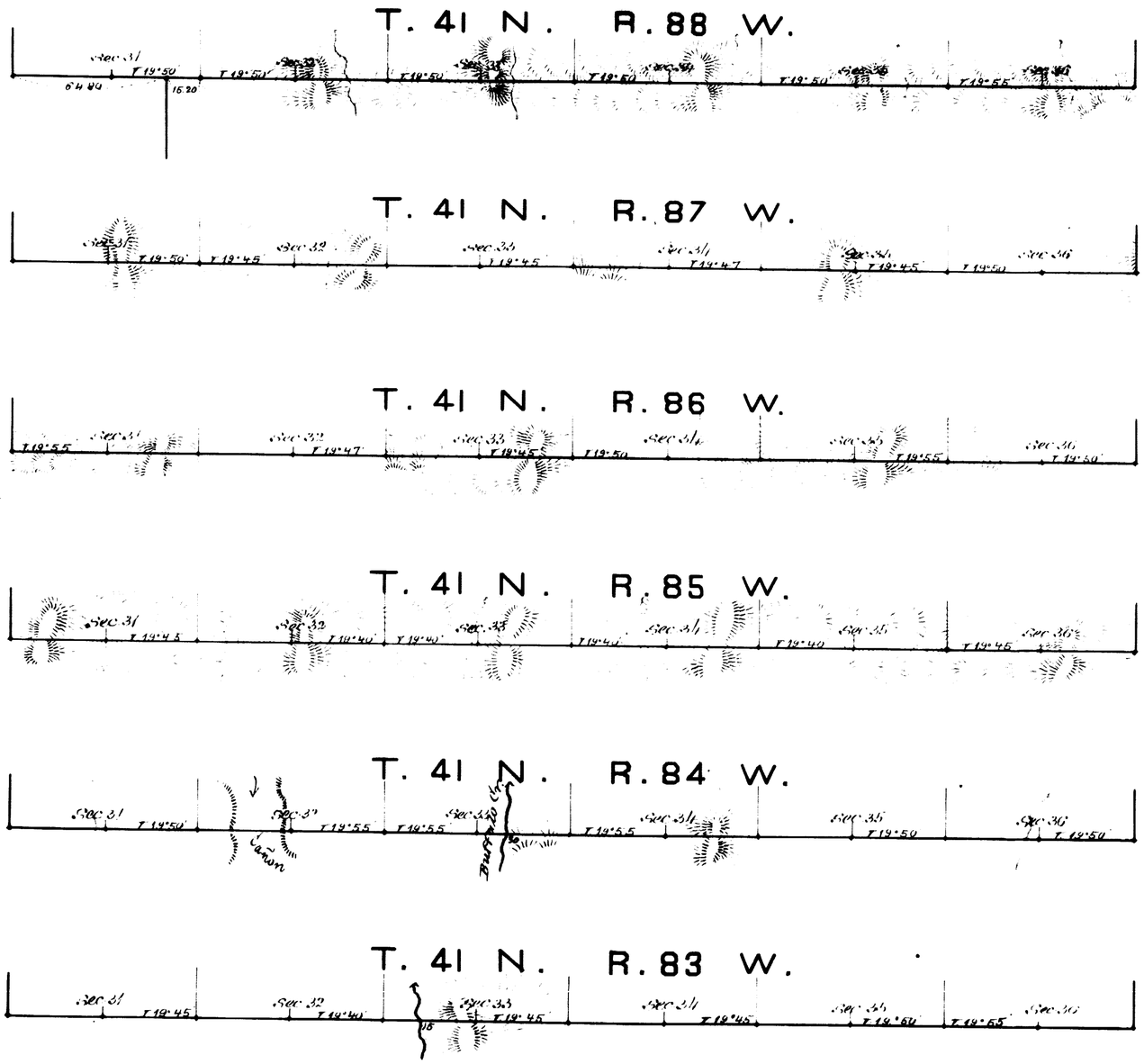

Surveys Designated.	By Whom surveyed.	Date of Contract.	Amount of Surveys Miles	Chs.	Lks.	When surveyed.
10 Stand. P. N.	Charles A. Morey	January 12 1892	30	00	00	April 4 to 10 1892

I hereby certify that the above diagram of the 10th Standard Parallel North, along South Boundaries of Townships 41 North in Ranges 83 to 88 inclusive West of the 6th Principal Meridian Wyoming Territory is strictly conformable to the field notes of the Survey thereof on file in this Office which have been examined and approved

Surveyor Generals Office
Cheyenne Wyoming Sept 3 1892

Edw. C. Faust
Surveyor General

(28)

Indexed

accession no. 3970

EXTERIOR LINES.

Scale 3 miles to 1 inch. Magnetic Variation, East.

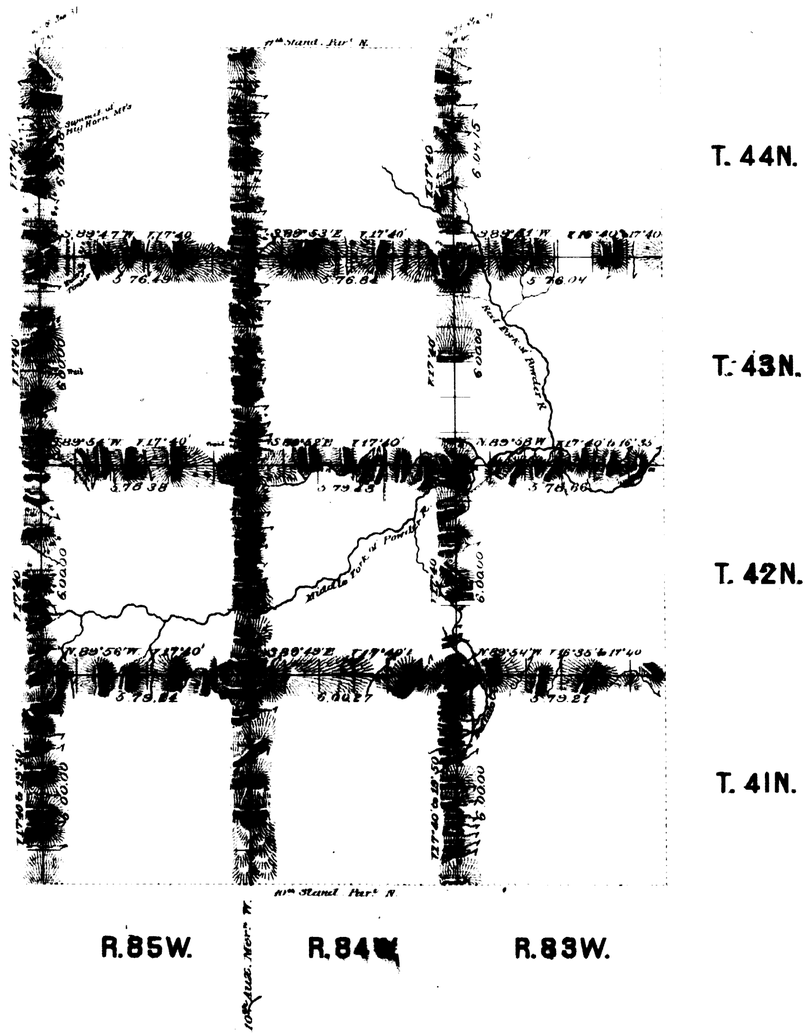

Surveys Designated	By Whom Surveyed.	Date of Contract.	Amount of Surveys mls	chs	lks	When Surveyed.
Exterior lines	Ed. F. Stahle	Sep. 21st 1880	101	71	29	Apr. 23. May 8, 1884
Connections	" " "	" " "		29	22	" " "

I hereby certify that the above map of the Exterior lines of Tps 41, 42, 43 & 44 N., R's 83, 84 & 85 West of the 6th P. M. Wyo. Ter. is strictly conformable to the field notes of the survey thereof on file in this office, which have been examined and approved.

Surveyor General's Office,
Cheyenne Wyoming July 31st 1884

Edw. C. Davis
Surv. Genl.

2292

(28)

Indexed

3972

10th. Auxiliary Meridian West

In Tps. 41, 42, 43 & 44 N. betw. Rs. 84 & 85 West, 6th. P.M., Wyo. Territory.

Scale 40 Chs to 1 inch Mag. Var. East.

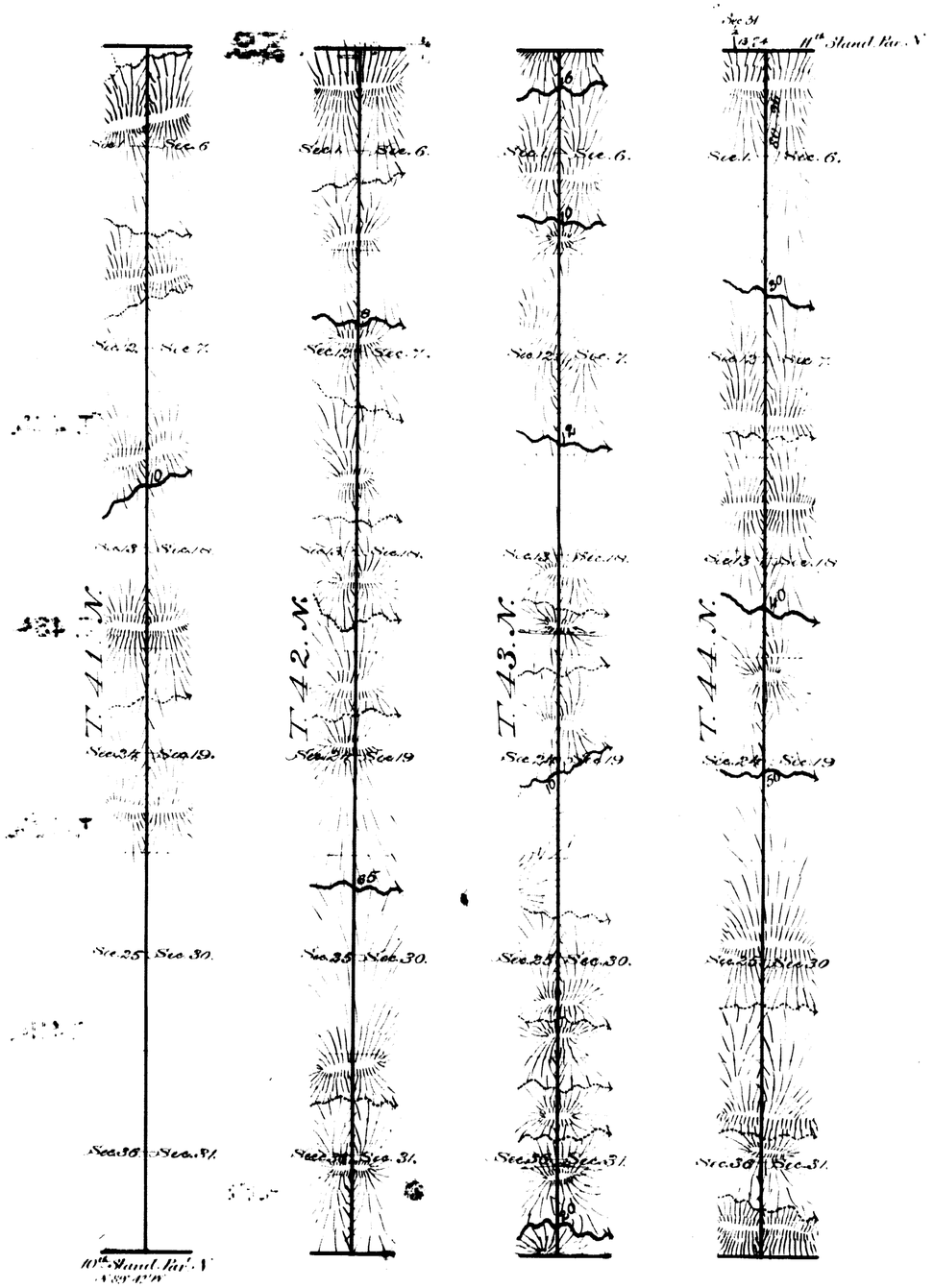

Surveys Designated	By whom surveyed	Date of contract	Amount of surveys	When surveyed
10th. Auxil. Mer. W.	Ed. F. Stahle	Sept. 21st 1880	24 00 96	April 23-25 '84
Connections	" "	" "	13 74	" " "

2294

I hereby certify that the above diagram of the 10th. Auxiliary Meridian West in Tps. 41, 42, 43 & 44 N. betw. Rs. 84 & 85 West of the 6th P.M. Wyo. Ter. is strictly conformable to the field notes of the survey thereof on file in this office which have been examined and approved.

Surveyor Generals Office
Cheyenne, Wyoming } July 31st 1884.

Edw. C. David
Sur. Genl.