Accession No 6103

ORIGINAL

INDEPENDENT RESURVEY WITH TRACT SEGREGATIONS

SHEET No. 1

TOWNSHIP No. 41 NORTH, RANGE No. 86 WEST OF THE SIXTH PRINCIPAL MERIDIAN, WYOMING

IN 6 SHEETS

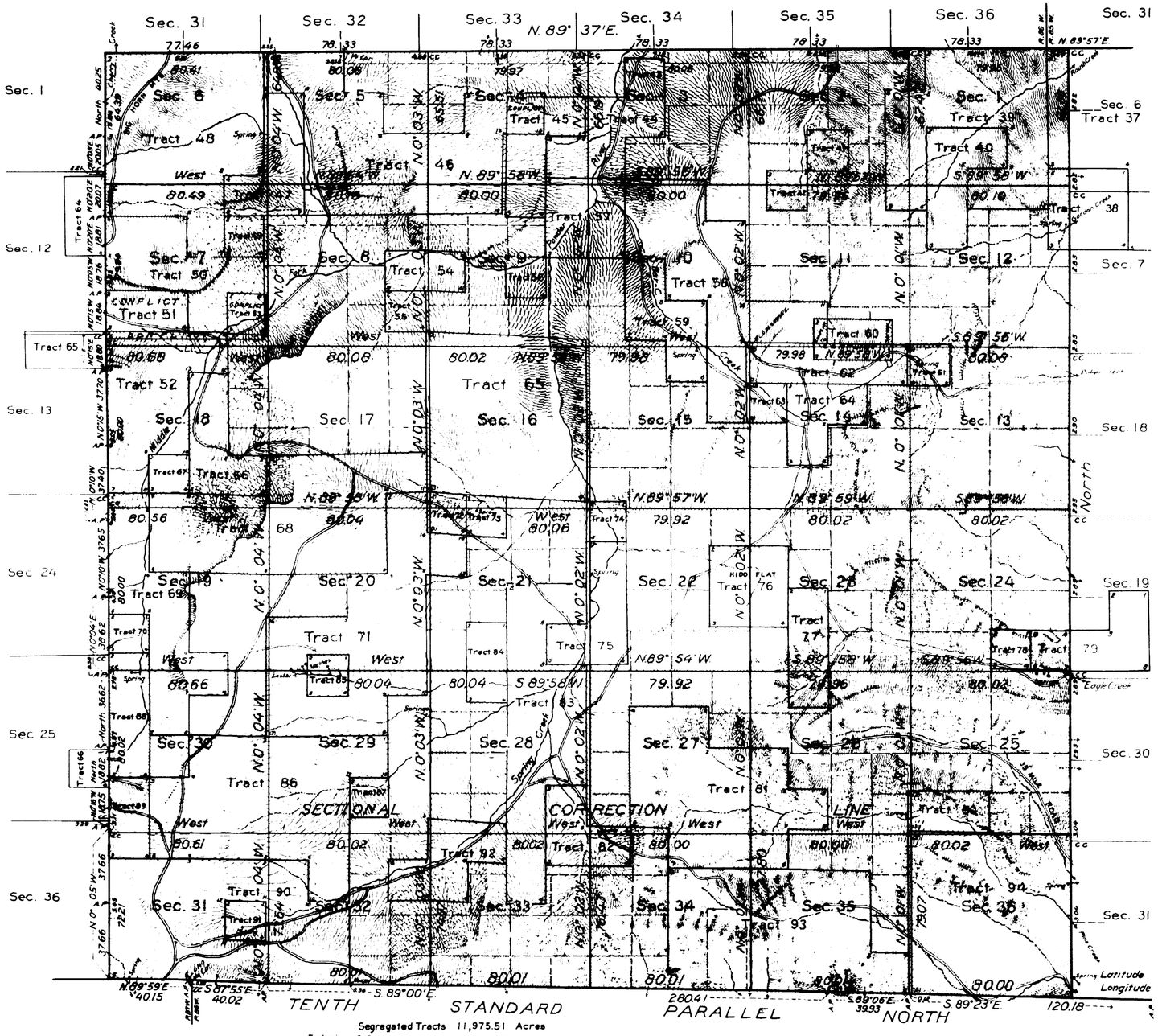

All tract segregations shown hereon represent the position and form of said tracts under the original description as referred to the original survey, located as such on the ground according to the best available evidence of their true position

Resurvey authorized by the Commissioner's letter "E" dated February 25, 1931

Slopes on east bank Middle Fork Powder River have a heavy growth of pine

Latitude 43° 28' N.
Longitude 107° 07' W.

Segregated Tracts 11,975.51 Acres
Exclusive of Segregated Tracts 10,235.37 Acres
Total Area 22,210.88 Acres

Scale: 40 Chains to an Inch

LINES DESIGNATED	BY WHOM SURVEYED	GROUP No.	GROUP DATE	MILEAGE MLS	MILEAGE CHS.	WHEN SURVEYED BEGUN	WHEN SURVEYED COMPLETED
Exterior	Clyde W. Atherly	99	June 30, 1931	23	45.33	June 5, 1931	Aug. 4, 1933
Subdivisional	"	"	"	58	76.02	June 1, 1933	Aug. 4, 1933
Segregated Tract	"	"	"	94	66.16	"	"
Connecting	"	"	"	9	11.94	"	"
West Boundary	Alex. Douglas	28	January 2, 1915			June 19, 1916	Aug. 8, 1916

Office of U.S. Supervisor of Surveys
Denver, Colorado, Jan. 17, 1936.

The above plat of Township No. 41 North, Range No. 86 West of the Sixth Principal Meridian, Wyoming, is strictly conformable to the field notes of the resurvey thereof which have been examined and approved

U. S. Supervisor of Surveys

DEPARTMENT OF THE INTERIOR
GENERAL LAND OFFICE
Washington, D. C., May 14, 1936

The resurvey represented by this plat having been correctly executed in accordance with the requirements of law and the regulations of this office is hereby accepted

Assistant Commissioner

RCM

2355-A

41-86

Accession No. 6104

ORIGINAL

INDEPENDENT RESURVEY WITH TRACT SEGREGATIONS

Sheet No. 2

TOWNSHIP No. 41 NORTH. RANGE No. 86 WEST OF THE SIXTH PRINCIPAL MERIDIAN WYOMING

SECTIONS 1, 2, 3, 10, 11, 12, 13, 14 AND 15

IN 6 SHEETS

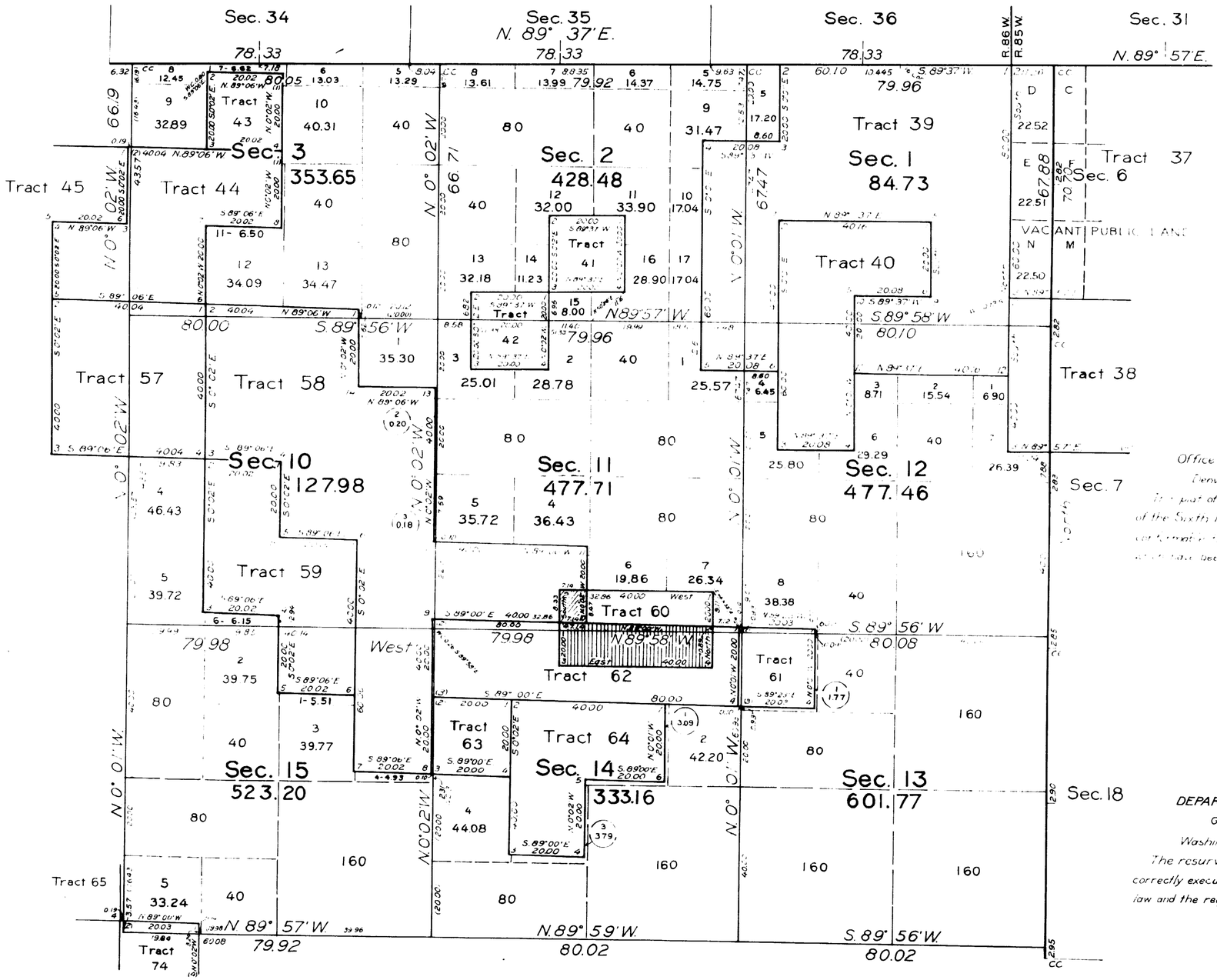

Office of U. S. Supervisor of Surveys
Denver, Colorado, January 17, 1936.

It is part of Township No. 41 North, Range No. 86 West of the Sixth Principal Meridian, Wyoming, as strictly as compatible with the conflicts of the tracts which have been examined and approved.

Daniel Johnson
U. S. Supervisor of Surveys

DEPARTMENT OF THE INTERIOR
GENERAL LAND OFFICE
Washington, D. C., May 14, 1936.

The resurvey represented by this plat having been correctly executed in accordance with the requirements of law and the regulations of this office, is hereby accepted

Antoinette Funk
Assistant Commissioner

TABLE OF CONFLICTS OF PATENTED TRACTS

Area of conflict of Tract 60 with Tract 58 6.00 Acres

Area of conflict of Tract 60 with Tract 62 45.12 Acres

Shaded areas denote conflicts

AM T

R.C.M.

2355-B

41-86

Accession No. 6105 ORIGINAL

INDEPENDENT RESURVEY WITH TRACT SEGREGATIONS

Sheet No. 3

TOWNSHIP No. 41 NORTH, RANGE No. 86 WEST OF THE SIXTH PRINCIPAL MERIDIAN, WYOMING

SECTIONS 4, 5, 6, 7, 8, 9, 16, 17 AND 18

IN 6 SHEETS

Scale: 20 Chains to an Inch

TABLE OF CONFLICTS

Area of conflict of

Tract 46-F with patented Tract 45	34.48 A
Tract 50-C with patented Tract 51	6.82 A
Tract 50-D with patented Tract 51	6.77 A
Tract 50-E with patented Tract 51	.09 A
Tract 50-F with patented Tract 53	4.78 A
Tract 50-G with patented Tract 53	34.65 A
Tract 50-G with Tract 52-A	.09 A
Tract 50-H with Tract 52-A	5.95 A
Tract 50-H with Tract 52-B	[illegible]
Tract 50-H with patented Tract [illegible]	[illegible]
Tract 50-I with patented Tract [illegible]	[illegible]
Tract 50-I with Tract 52-B	6.66 A
[illegible]	[illegible]
[illegible]	[illegible]
Tract 50-J with patented Tract 51	[illegible]

[illegible]

Office of U. S. Supervisor of Surveys
Denver, Colorado, January [illegible], 1936

This plat of resurvey Township No. 41 North, Range No. 86 West of the Sixth Principal Meridian, Wyoming, is strictly conformable to the field notes of the resurvey thereof which have been examined and approved

[signature]
U. S. Supervisor of Surveys

DEPARTMENT OF THE INTERIOR
GENERAL LAND OFFICE
Washington, D.C., May 14, 1936.

The resurvey represented by this plat having been correctly executed in accordance with the requirements of law and the regulations of this office is hereby accepted

[signature]
Assistant Commissioner

AMT RCM.

2355-C

Transmitted to [illegible] February [illegible] 1937

41 - 86

Accession No. 6106

ORIGINAL

INDEPENDENT RESURVEY WITH TRACT SEGREGATIONS

Sheet No. 4.

TOWNSHIP No. 41 NORTH, RANGE No. 86 WEST OF THE SIXTH PRINCIPAL MERIDIAN, WYOMING

SECTIONS 19, 20, 21, 28, 29, 30, 31, 32 AND 33

IN 6 SHEETS

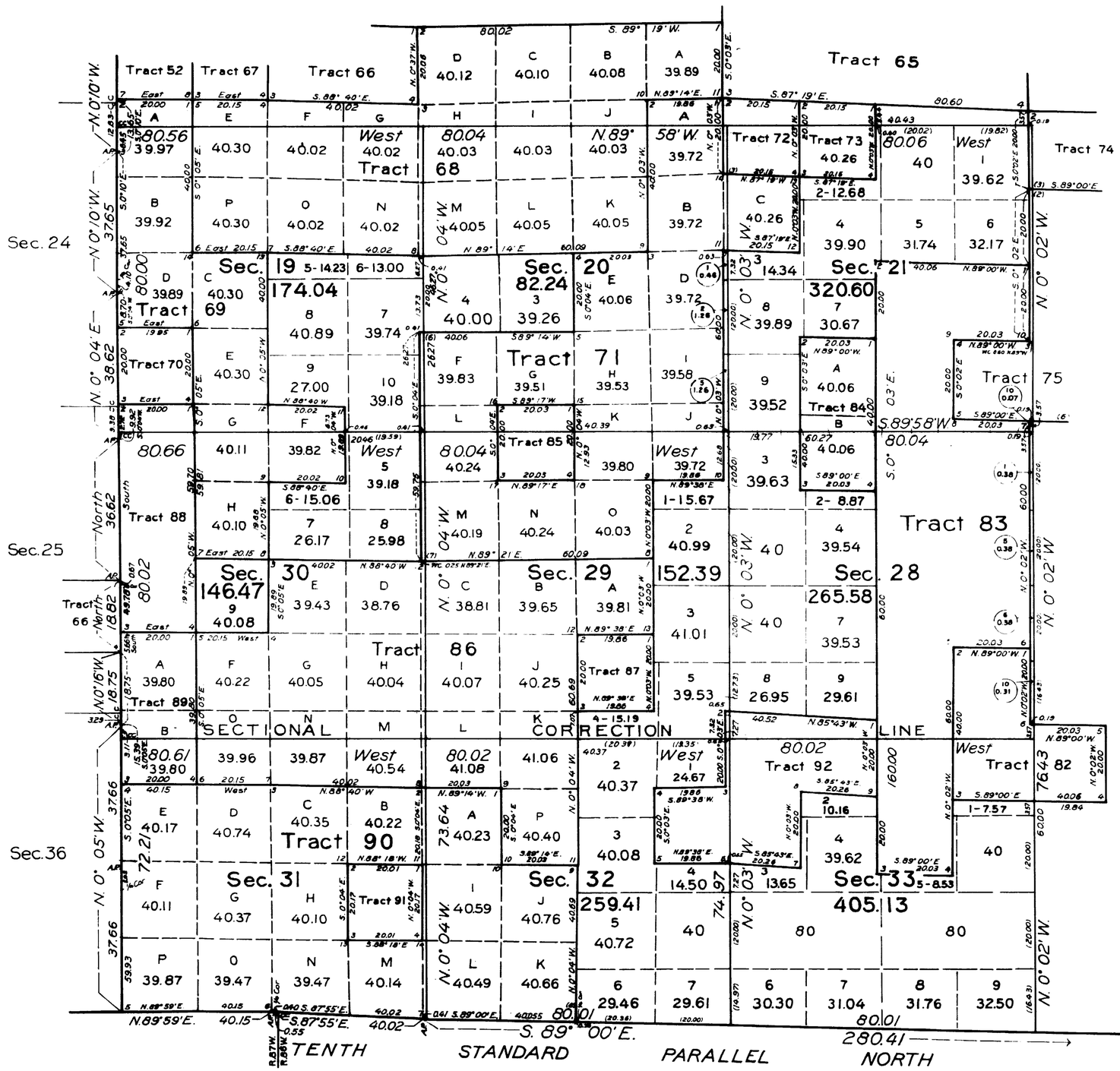

Office of U.S Supervisor of Surveys
Denver, Colorado, January 17, 1936.
This plat of Township No 41 North, Range No 86 West of the Sixth Principal Meridian, Wyoming, is strictly conformable to the field notes of the resurvey thereof which have been examined and approved

U. S Supervisor of Surveys

DEPARTMENT OF THE INTERIOR
GENERAL LAND OFFICE
Washington, D.C., May 14, 1936.
The resurvey represented by this plat having been correctly executed in accordance with the requirements of law and the regulations of this office is hereby accepted

Assistant Commissioner

Scale : 20 Chains to an Inch

ANT

RCM

2355-D

Transmitted to Seattle Land Office January 2, 1937

41-86

Accession No. 6107

ORIGINAL

INDEPENDENT RESURVEY WITH TRACT SEGREGATIONS

Sheet No. 5

TOWNSHIP No. 41 NORTH, RANGE No. 86 WEST OF THE SIXTH PRINCIPAL MERIDIAN, WYOMING

SECTIONS 22, 23, 24, 25, 26, 27, 34, 35 AND 36

IN 6 SHEETS

SCALE : 20 CHAINS TO AN INCH

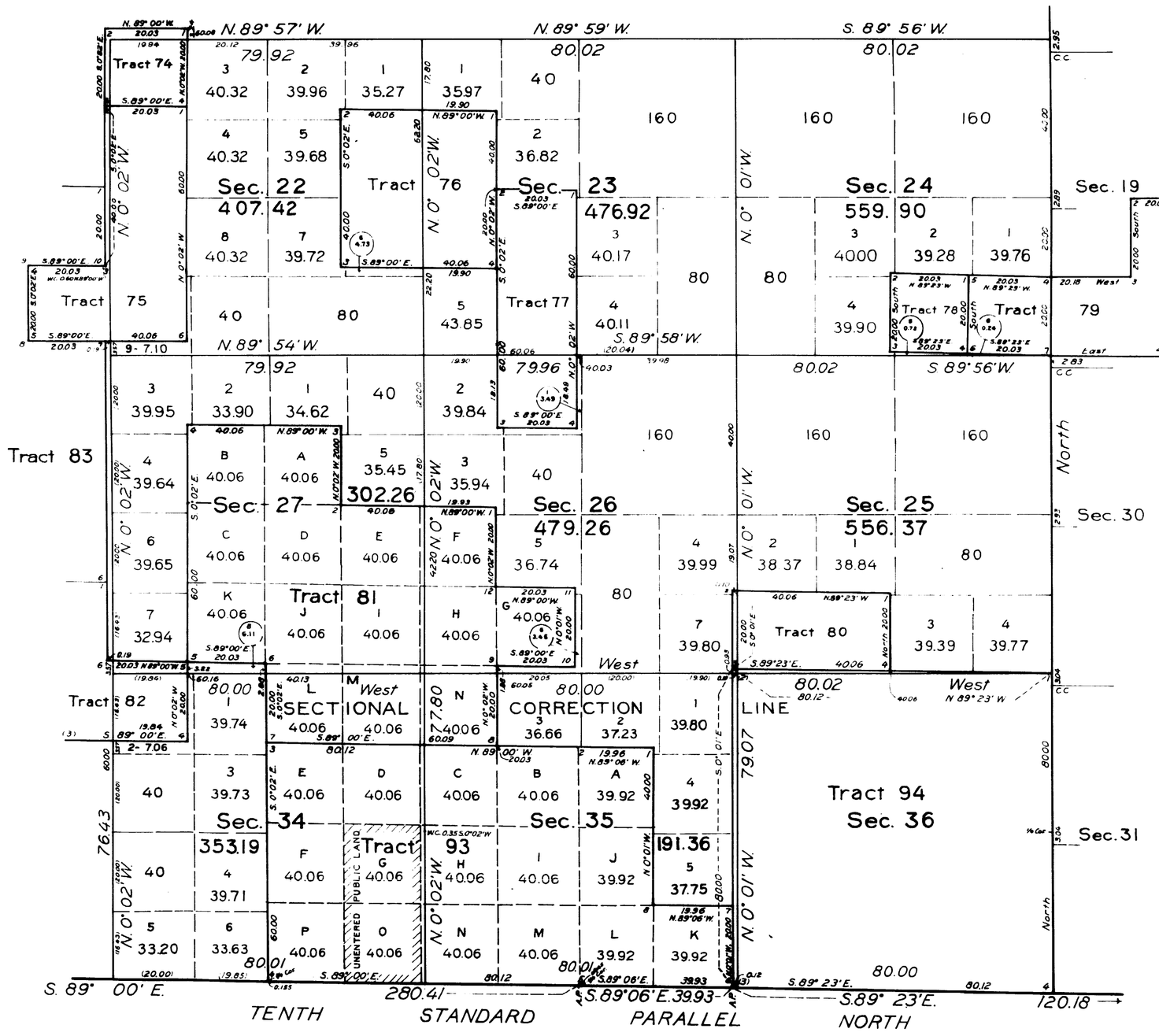

Office of U.S Supervisor of Surveys

Denver, Colorado, January 17, 1936

This plat of Township No 41 North, Range No 86 West of the Sixth Principal Meridian, Wyoming, is strictly conformable to the field notes of the resurvey thereof which have been examined and approved

U.S. Supervisor of Surveys

DEPARTMENT OF THE INTERIOR

GENERAL LAND OFFICE

Washington, D.C., May 14, 1936.

The resurvey represented by this plat having been correctly executed in accordance with the requirements of law and the regulations of this office is hereby accepted

Assistant Commissioner

AMT

RCM

2355-E

41-86

Accession No. 6108

ORIGINAL

Sheet No. 6

INDEPENDENT RESURVEY WITH TRACT SEGREGATIONS

TOWNSHIP No. 41 NORTH, RANGE No. 86 WEST OF THE SIXTH PRINCIPAL MERIDIAN, WYOMING

IN 6 SHEETS

INDEX TO SEGREGATED TRACTS

Tract No.	Tract Entry and Status	Original Survey T.	R.	Sec.	Subdivisions
37	Vacant Public Land	41	85	6 6 6 7	Lots 2, 3, 4, 5 and 6 S½NE¼, SE¼NW¼ NE¼SW¼, SE¼ N½NE¼
38	Buffalo 1791 H.E. Thomas W. Wroat Patented	41	85	6 7	Lot 7 and SE¼SW¼ Lot 1 and NE¼NW¼
39	Buffalo 019121 A.H.E. James H. Roush Patented	41	86	1 1 1	Lots 1, 2 and 3 S½N½, W½SW¼ SW¼SE¼, E½SE¼
40	Buffalo 04381 H.E. James H. Roush Patented	41	86	1 12	E½SW¼, NW¼SE¼ NE¼NW¼
41	Buffalo 06698 S.S. State of Wyoming Approved	41	86	2	NW¼SE¼
42	Buffalo 07377 S.S. State of Wyoming Approved	41	86	2	SE¼SW¼
43	Buffalo 012834 H.E. Louis P. Stotzer Patented	41	86	3	SE¼NW¼
44	Buffalo 1065 C. Frederick Christinsen Patented	41	86	3 4	N½SW¼, SW¼SW¼ SE¼SE¼
45	Buffalo Rf 4 H.E. Lincoln Ferris Patented	41	86	4 9	N½SE¼, SW¼SE¼ NW¼NE¼
46	Buffalo 029536 H.E. Denis Mc Carthy Pending	41	86	4 4 5 5	SW¼NE¼, SE¼NW¼ SW¼ Lots 3 and 4, SW¼NE¼ SE¼NW¼, E½SW¼, SE¼
47	Buffalo 1064 C. Lewis H. Kinzer Patented	41	86	5 6	SW¼NW¼, W½SW¼ SE¼SE¼
48	Buffalo 028512 H.E. Louis V. Krantzas Patented	41	86	6 6 6 7	Lots 1, 2, 3, 4, 5, 6 and 7 S½NE¼, SE¼NW¼, E½SW¼ W½SE¼, NE¼SE¼ NW¼NE¼
49	Buffalo 11327 F.R.L.S. Jed L. Washburn Patented	41	86	7	NE¼NE¼
50	Buffalo 028514 H.E. Panagotis B. Davis Pending	41	86	7	Lots 1, 2 and 3 S½NE¼, E½NW¼ NE¼SW¼, N½SE¼
51	Buffalo 957 T. and S. John B. Eccles Patented	41	86	7	Lot 4, SE¼SW¼
52	Buffalo 028513 H.E. Millie E. Brown F.C. Issued	41	86	18 18 18	Lots 1, 2, 3 and 4 NW¼NE¼, E½NW¼ NE¼SW¼
53	Buffalo 3364 H.E. Edward O. Houck Patented	41	86	7	SE¼SE¼
54	Buffalo 1655 C. Maggie Adams Patented	41	86	8 9	NE¼SE¼ NW¼SW¼
55	Buffalo 2802 H.E. Leslie L. Gantz, Assignee Patented	41	86	8	SE¼SE¼
56	Buffalo 3364 H.E. Edward O. Houck Patented	41	86	9	NW¼SE¼
57	Buffalo 961 T. and S. Edward O. Houck Patented	41	86	9 10	E½NE¼ W½NW¼
58	Buffalo 018947 A.H.E. Lee Cables Patented	41	86	10 10 11 15	W½NE¼, SE¼NE¼ E½NW¼, N½SE¼, SE¼SE¼ S½SW¼ E½NE¼
59	Buffalo 1066 C. Wm. A. Doherty Patented	41	86	10 15	E½SW¼, SW¼SE¼ NW¼NE¼
60	Buffalo 912 D.E. Thomas W. Wroat Patented	41	86	11	S½SE¼
61	Buffalo 13955 L.S. Santa Fe Pacific R.R. Co. Patented	41	86	13	NW¼NW¼
62	Buffalo 018946 H.E. Lee Cables Patented	41	86	14	N½N½
63	Buffalo 2631 H.E. Edward O. Houck Patented	41	86	14	SW¼NW¼
64	Buffalo 1149 D.E. Wm. A. Doherty Patented	41	86	14 14	SW¼NE¼, SE¼NW¼ NE¼SW¼
65	DESIGNATED SCHOOL SECTION	41	86	16	All
66	Buffalo 1848 C. Harry D. Ballard Patented	41	86	18 18	SW¼NE¼, W½SE¼ SE¼SE¼
67	Buffalo 3364 H.E. Edward O. Houck Patented	41	86	18	SE¼SW¼
68	Buffalo 029663 H.E. Isabella O. Lester Pending	41	86	17 19 20	S½S½ NE¼, E½NW¼ W½NE¼, NW¼
69	Buffalo 028516 H.E. Zenel D. Demar F.C. Issued	41	86	19 19 30	Lots 1, 2 and 3 E½SW¼ NW¼NE¼, E½NW¼
70	Buffalo 2366 S.A.H. Edward O. Houck Patented	41	86	19	Lot 4
71	Buffalo 029573 H.E. L. Justin Lester Pending	41	86	20 20 21 29 29 29	E½NE¼ S½SW¼, SE¼ SW¼NW¼ NE¼NE¼ W½NE¼, W½NW¼ SE¼NW¼
72	Buffalo 2801 S.A.H. Leslie L. Gantz, assignee Patented	41	86	21	NW¼NW¼
73	Buffalo 029573 H.E. L. Justin Lester Pending	41	86	21	NE¼NW¼
74	Buffalo 2356 H.E. Timothy Daly Patented	41	86	22	NW¼NW¼
75	Buffalo 1783 H.E. Oliver G. Johnson Patented	41	86	21 22	SE¼SE¼ SW¼NW¼, W½SW¼
76	Buffalo 942 D.E. Ann Kidd Patented	41	86	22 23	SE¼NE¼, NE¼SE¼ SW¼NW¼, NW¼SW¼
77	Buffalo 1067 C. John C. Beal Patented	41	86	23 26	E½SW¼ NE¼NW¼
78	Buffalo 2363 S.A.H. Edward O. Houck, Assignee Patented	41	86	24	SW¼SE¼
79	Buffalo 953 D.E. Clarence E. Saxton Patented	41 41	85 86	19 24	Lot 4, E½SW¼ SE¼SE¼
80	Buffalo 1094 T. and S. James Robertson Patented	41	86	25	S½SW¼
81	Buffalo 029800 H.E. Doretha Grady Pending	41	86	26 26 27 27 27 34 35	W½SW¼ SE¼SW¼ SW¼NE¼ SE¼NW¼ E½SW¼, SE¼ N½NE¼ NW¼NW¼
82	Buffalo 953 T. and S. David Kidd Patented	41	86	28 33 34	SE¼SE¼ NE¼NE¼ NW¼NW¼
83	Buffalo 014466 A.H.E. Oliver G. Johnson Patented	41	86	21 28 28 33	W½SE¼, NE¼SE¼ NE¼, W½SE¼ NE¼SE¼ W½NE¼
84	Buffalo 030811 I.T. Robert J. Maigh Cancelled	41	86	21 28	SE¼SW¼ NE¼NW¼
85	Buffalo 06696 S.S. State of Wyoming Approved	41	86	29	NE¼NW¼
86	Buffalo 029496 H.E. Kenneth Lester Pending	41	86	29 30 31 32	NW¼SE¼, SW¼ SE¼SW¼, SE¼ NE¼NW¼, N½NE¼ NW¼NW¼, E½NW¼
87	Buffalo 181 S.S. State of Wyoming Approved	41	86	29	SW¼SE¼
88	Buffalo 03204 C. Grace G. Longshore Patented	41	86	30	Lots 1, 2 and 3
89	Buffalo 030714 H.E. Willard B. Longshore Cancelled	41	86	30 31	Lot 4 Lot 1
90	Buffalo 029497 H.E. Willard Lester Pending	41	86	31 31 31 32	Lots 2, 3 and 4, S½NE¼ SE¼NW¼, E½SW¼ W½SE¼, SE¼SE¼ SW¼NW¼, SW¼
91	Buffalo S.S. List 181 State of Wyoming Approved	41	86	31	NE¼SE¼
92	Buffalo 1989 A.H.E. Archibald S. Wallace Patented	41	86	32 33	SE¼NE¼ NE¼NW¼, W½NW¼
93	Buffalo 029801 H.E. Geneva Grady Pending Public Land, unentered	41	86	34 35 35 34	S½NE¼, W½SE¼ SW¼NE¼, S½NW¼, SW¼ NW¼SE¼, S½SE¼ E½SE¼
94	DESIGNATED SCHOOL SECTION	41	86	36	All

Office of U. S. Supervisor of Surveys

Denver, Colorado, Jan. 17, 1936

This Index to Segregated Tracts in resurveyed Township No. 41 North, Range No. 86 West of the Sixth Principal Meridian, Wyoming, is made to accompany the plat of resurvey of said township and is hereby approved

Supervisor of Surveys

DEPARTMENT OF THE INTERIOR

GENERAL LAND OFFICE

Washington, D. C., May 14, 1936

This diagram, having been properly prepared, is hereby accepted

Assistant Commissioner

ANT

RCM

2355-F

Transmitted to Buffalo Land Office 41-86, 1936

accession no. 4070

TOWNSHIP No. 41 NORTH. RANGE No. 86 WEST of the 6th Principal MERIDIAN.

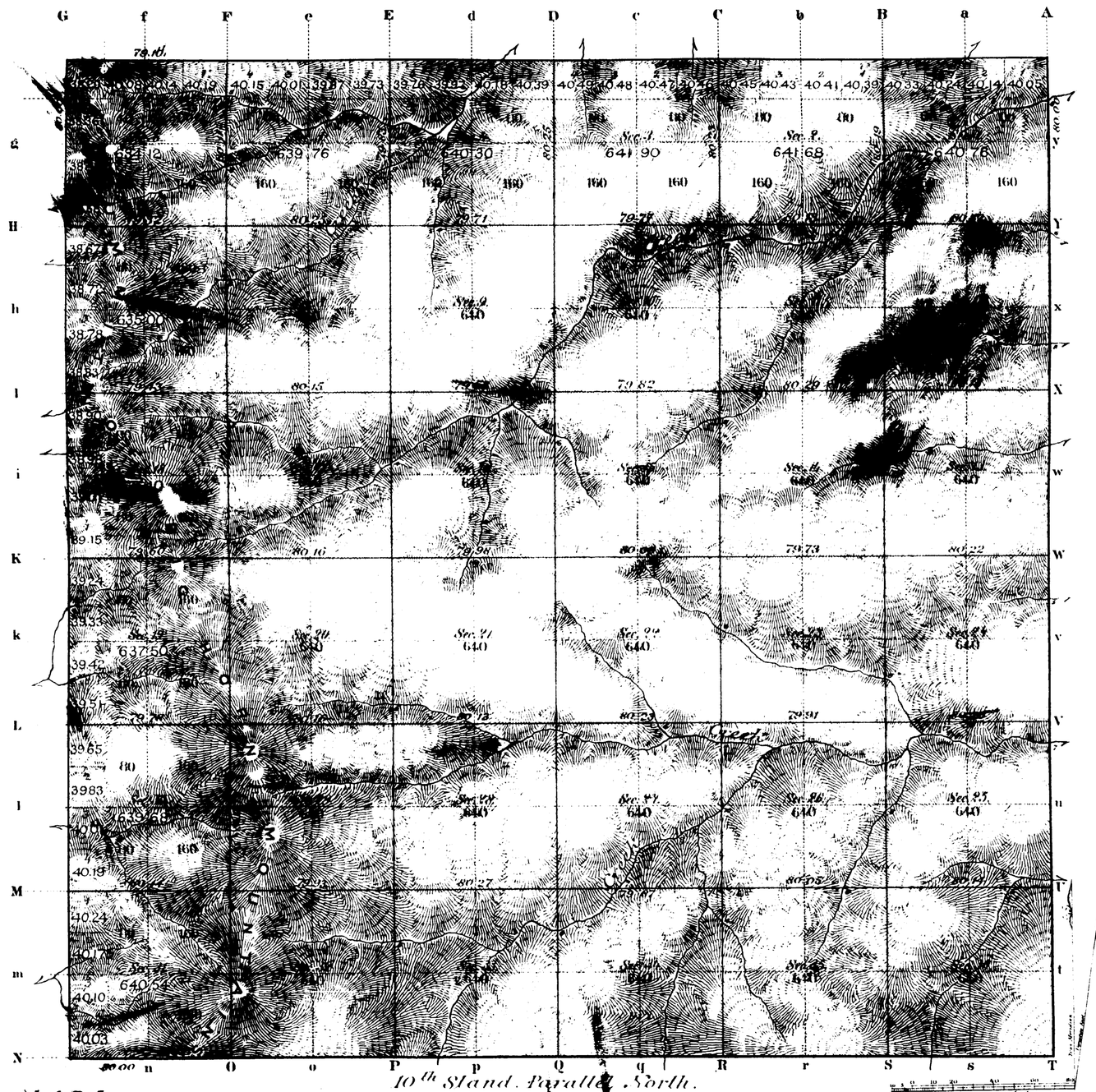

10th Stand. Parallel North.

All Augmented Rates.

Total number of Acres. 23 027 34

Surveys Designated	By Whom Surveyed	Date of Contract	Amount of Surveys Mls	Chs	Lks	When Surveyed	Magnetic Declination
N.&W. Township lines	[illegible]	Sep 27th 1880	11	79	10	July 5 & 7 1884	
Subdivisions	"	"	60	00	19	" 7-11 "	17°-40' East
Connections							
[illegible]ship line	"	"	6	00	00	May 5th 1884	
[illegible]nd. Par.	Chas. A. Hanger	Jany 12th 1882	6	00	00	April 6-10 1882	

The above Map of Township No. 41 North Range No. 86 West of the 6th Principal Meridian Wyoming Territory is strictly conformable to the field notes of the survey thereof on file in this Office which have been examined and approved

Surveyor General's Office, John W. Meldrum
Cheyenne Wyoming Dir. Genl.
Feb. 16th 1885

A. Gast & Co. St. Louis Mo.

2255

41-86

TOWNSHIP 41 NORTH, RANGE 86 WEST, OF THE SIXTH PRINCIPAL MERIDIAN, WYOMING.

SUPPLEMENTAL PLAT

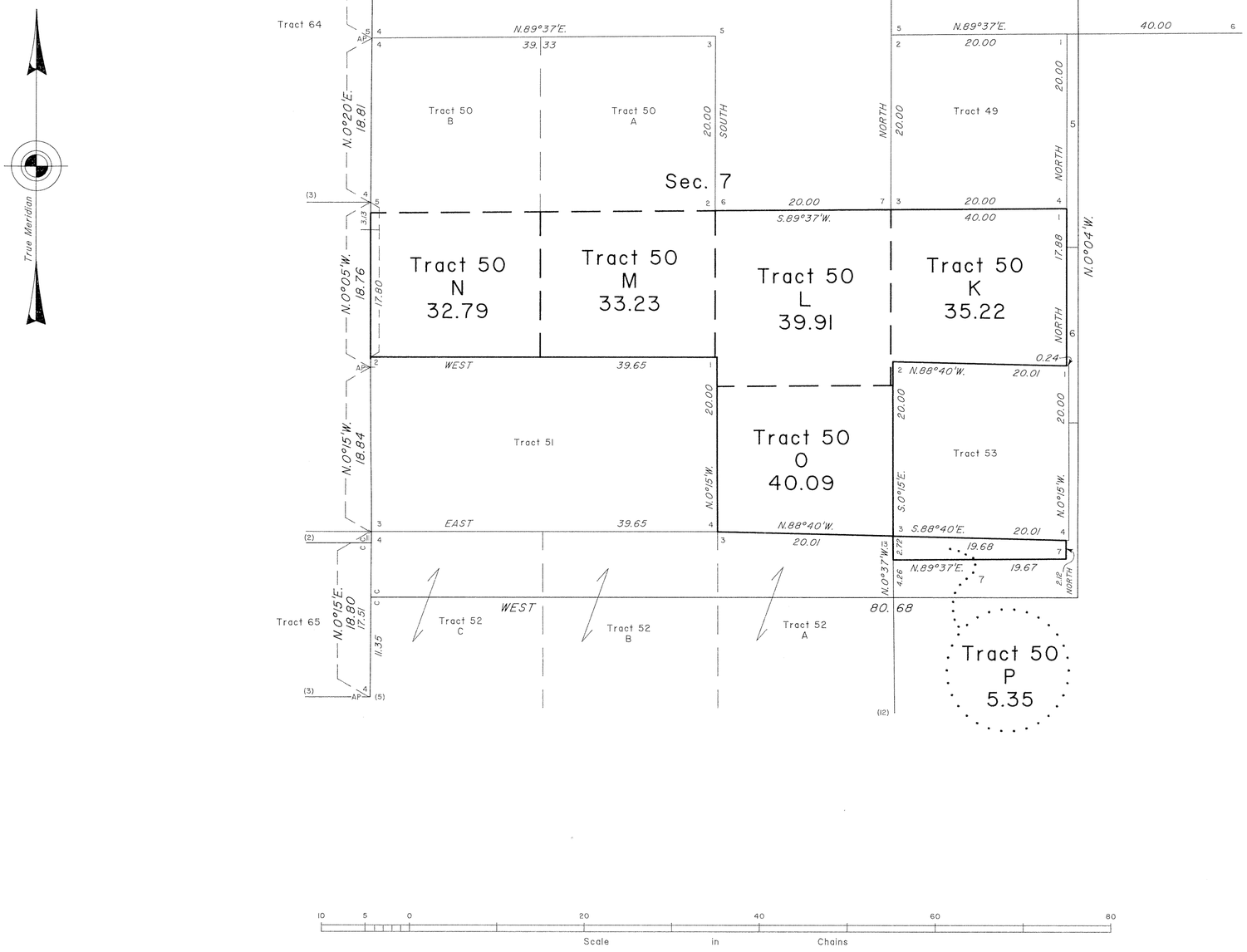

This plat showing modification of certain tracts, T. 41 N., R. 86 W., Sixth Principal Meridian, Wyoming, is designed to eliminate the confusion created by the independent resurvey plat approved January 17, 1936, and accepted May 14, 1936, which this plat is based upon.

UNITED STATES DEPARTMENT OF THE INTERIOR
BUREAU OF LAND MANAGEMENT

Cheyenne, Wyoming December 26, 1996

This plat, showing amended lottings, is based upon the official records and, having been correctly prepared in accordance with the regulations of this Bureau, is hereby accepted.

For the Director

Jerry L. Mesick

Acting Chief Cadastral Surveyor for Wyoming

W.H.B.

JLM

OFFICIALLY FILED: December 26, 1996

Acces 6287

ORIG.

TOWNSHIP No. 41 NORTH, RANGE No. 86 WEST OF THE SIXTH PRINCIPAL MERIDIAN, WYOMING

SUPPLEMENTAL PLAT OF SECTION 4

Scale: 1 inch = 10 chains

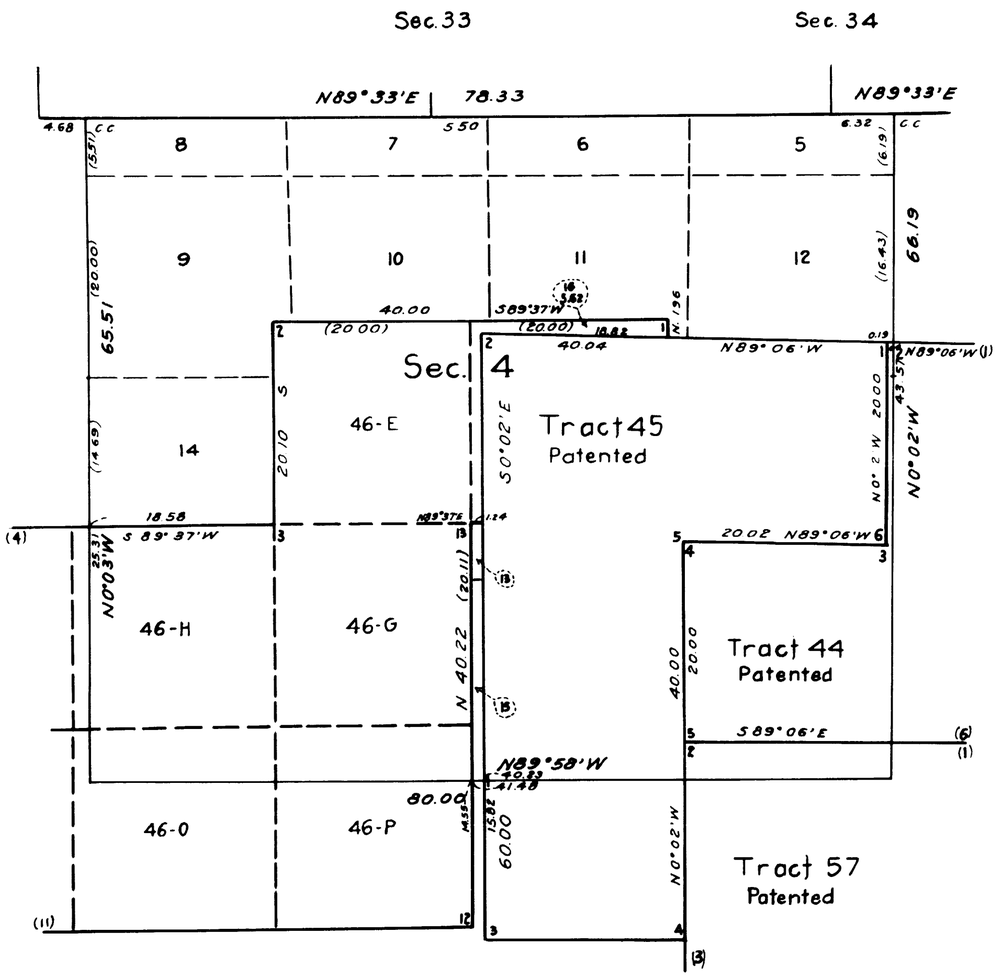

PUBLIC SURVEY OFFICE
CHEYENNE, WYOMING, MAY 29, 1943

THIS SUPPLEMENTAL PLAT OF SECTION 4, TOWNSHIP NO. 41 NORTH, RANGE NO. 86 WEST OF THE SIXTH PRINCIPAL MERIDIAN, WYOMING, BASED UPON THE PLAT APPROVED JANUARY 17, 1936, SHOWING THAT PART OF TRACT 46-F IN CONFLICT WITH PATENTED TRACT 45 ELIMINATED AND THE REMAINING PORTION OF TRACT 46-F REPLATTED UNDER DESIGNATION LOT 16, PREPARED IN ACCORDANCE WITH INSTRUCTIONS CONTAINED IN THE COMMISSIONER'S MEMORANDUM "E" BUFFALO 029536, IS HEREBY APPROVED.

Joel Q. Naret
OFFICE CADASTRAL ENGINEER.

UNITED STATES
DEPARTMENT OF THE INTERIOR
GENERAL LAND OFFICE
WASHINGTON, D. C., JUNE 5, 1943

THE AMENDED LETTINGS REPRESENTED BY THIS SUPPLEMENTAL PLAT, HAVING BEEN CORRECTLY MADE IN ACCORDANCE WITH THE REGULATIONS OF THIS OFFICE, THE PLAT IS HEREBY ACCEPTED.

Thos. A. Hamill
ACTING ASSISTANT COMMISSIONER.

J.R.H. 4/3/89

2355-G

41-86

(29)

Indexed

4066

EXTERIOR LINES.

Scale 3 miles to 1 inch. Magnetic Var. East.

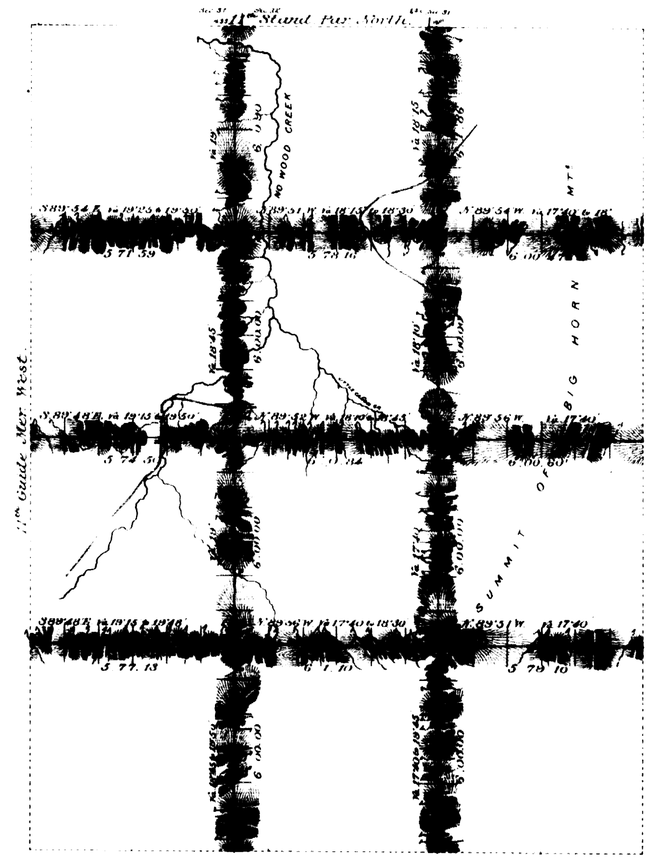

T. 44N.

T. 43N.

T. 42N.

T. 41N.

R.88W. R.87W. R.86W.

Augmented Rates 101 Mls 17 Chs 58 Lks
Regular " 48 " 67 "

Surveys Designated	By Whom Surveyed	Date of Contract	Amount of Surveys mls	chs	lks	When Surveyed
Township lines	Ed. F. Stahle	Sep. 21st 1880	101	66	25	July 5-17, 1884
Connections	" " "	" " "		35	34	" " "

I hereby certify that the above diagram of the Exterior lines of Townships 41, 42, 43 & 44 North, Ranges 86, 87 & 88 West of the 6th Principal Meridian Wyoming Territory, is strictly conformable to the field notes of the survey thereof on file in this Office, which have been examined and approved.
Surveyor General's Office.
Cheyenne Wyoming Feb.o 16th 1885 John H. Meldrum
Surveyor General

2352

2365

10 STANDARD PARALLEL NORTH

Along S. Bdys of Townships 41 N. Rgs 83 to 88 incl. W. of the 6th Pr. Merid. Wyo Ter.

Course N. 39° 42' W.

Magn. Variation East. Scale 40 chs to 1 Inch.

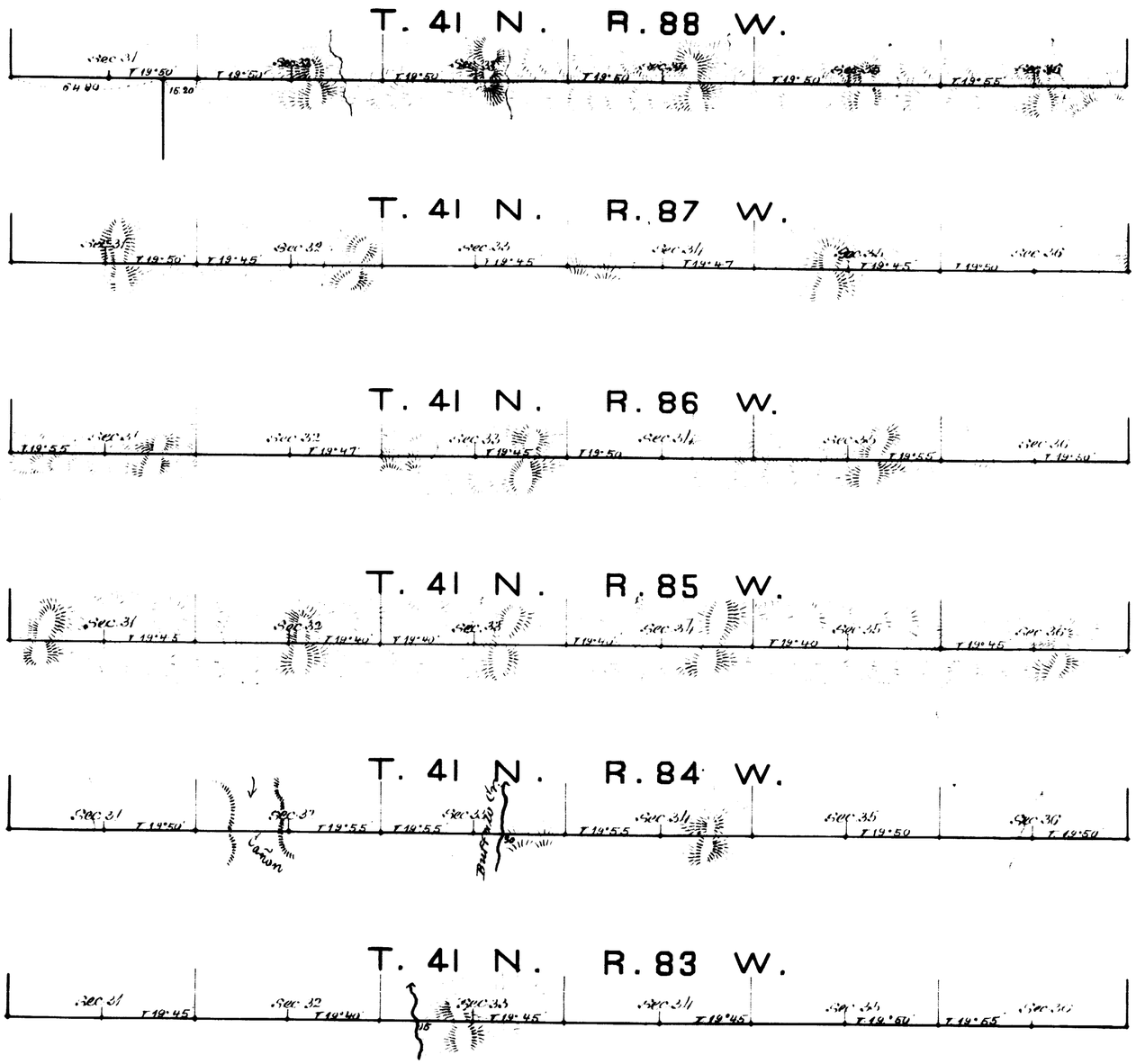

Survey Designated	By Whom surveyed	Date of Contract	Amount of Survey: No. Chs. Lks.	When surveyed
10 Stand. P. N.	Charles A. Honey	January 12 1882	30 00 00	April 4 to 1882

I hereby certify that the above diagram of the 10th Standard Parallel North along South Boundaries of Townships 41 North in Ranges 83 to 88 inclusive West of the 6th Principal Meridian Wyoming Territory is strictly conformable to the field notes of the Survey thereof on file in this Office which have been examined and approved

Surveyor Generals Office
Cheyenne Wyoming Sept 3 1883

Edw. C. Hawley
Surveyor General