ORIGINAL

accession no. 4080 (4-675a) Accepted October 18, 1923.

Sheet No. 1

Resurvey Township No. 41 North, Range No. 87 West of the Sixth Principal Meridian, Wyoming

In 3 Sheets

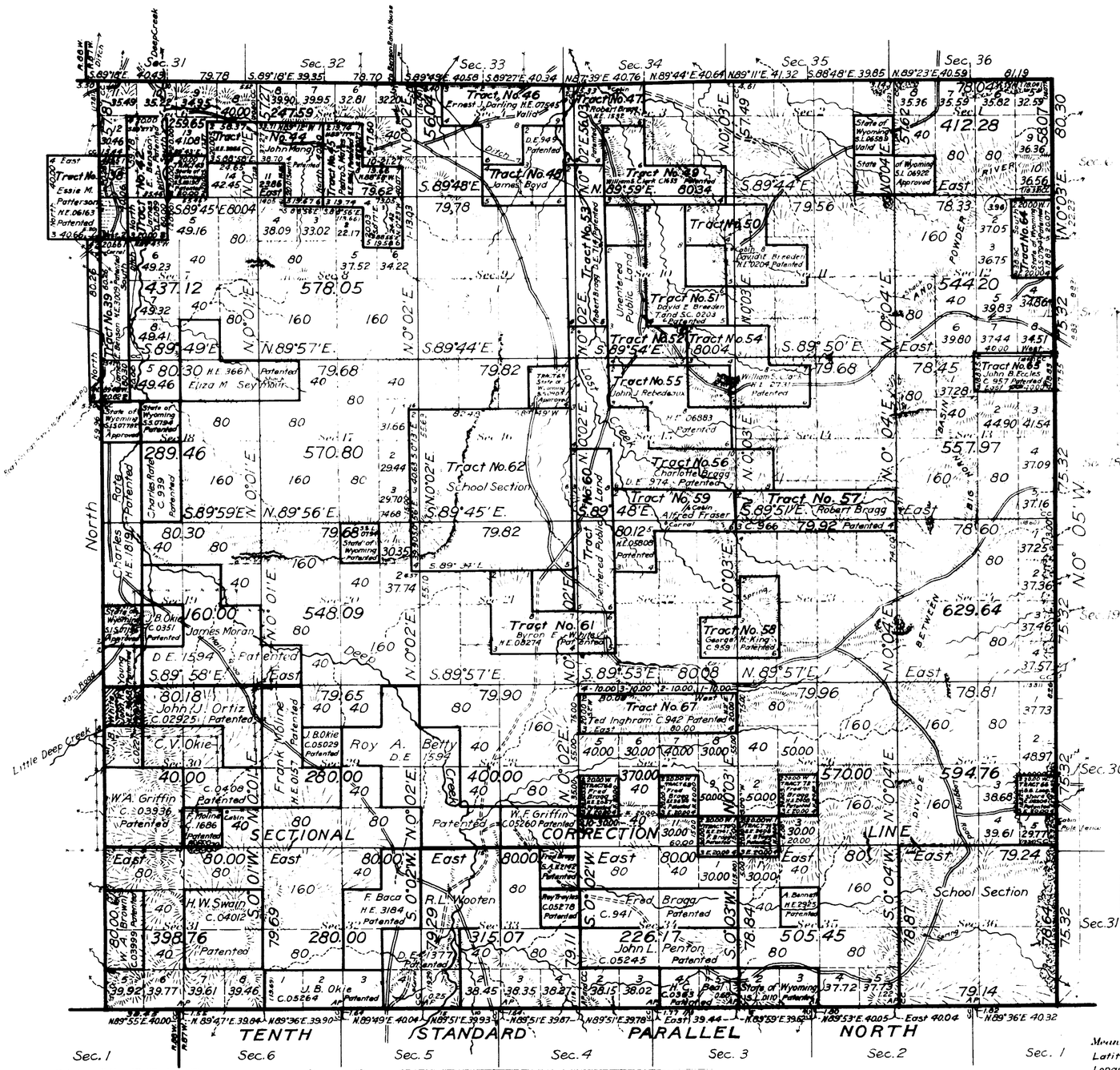

TABLE OF CONFLICTS

Area of conflict of H.E. 3668, John R. Young with NW¼NW¼ Sec. 30, C. 0221, J.B. White 40.00 Acres

Area of H.E. 3668, John R. Young, exclusive of conflict with C. 0221, J.B. White 80.00

Area of C. 0221, J.B. White exclusive of conflict with H.E. 3668, John R. Young 40.00

See Table of Conflicts Resurvey 74 N. R. 88 W.

All tract segregations shown hereon and all other claims shown to conform to the lines of the resurvey, whether by the original or new legal subdivisions represent the position and form of said tracts under the original description as referred to the original survey, located as such on the ground according to the best available evidence of their true position.

Areas in Acres

Public Land	
Indian Reservation	
Indian Allotments	
Mineral Claims	
Water Surface	
Total Area	

Scale 40 Chains to an inch

Mean Magnetic Declination
Latitude 43° 28' N.
Longitude 107° 13' W

Surveys Designated	By Whom Surveyed	Group No.	Group Date	Amount of Surveys Mls.	chs.	lks.	When Surveyed Begun	Completed
Resurvey Subdivision Lines	Alex Douglas and E. Adams	28	January 2, 1915	58	32	15	July 18, 1916	August 10, 1916
Connecting Lines	" "	"	" "	7	38	41	July 18, 1916	June 26, 1923
Resurvey Township Lines	" "	"	" "	23	31	19	June 15, 1916	August 8, 1916
Segregated Tract Lines	Douglas, Adams and King	"	" "	56	26	60	July 27, 1916	June 26, 1923

The above map of Resurvey Township No. 41 North, Range No. 87 West of the Sixth Principal Meridian, Wyoming, in 3 Sheets, Nos. 1, 2 and 3, is strictly conformable to the field notes of the resurvey thereof on file in this office, which have been examined and approved

U. S. Surveyor General's Office,
Cheyenne, Wyoming, October 10, 1923

Clyde W. Atherly
Surveyor General

Issued to Buffalo
41-87 Nov. 14, 1923.

2365-B

ORIGINAL

Accepted October 18, 1923.

Sheet No. 2

Resurvey Township No. 41 North, Range No. 87 West of the Sixth Principal Meridian, Wyoming

Sections 2, 3, 4, 9, 10, 11, 14, 15, 16, 21 22 and 23

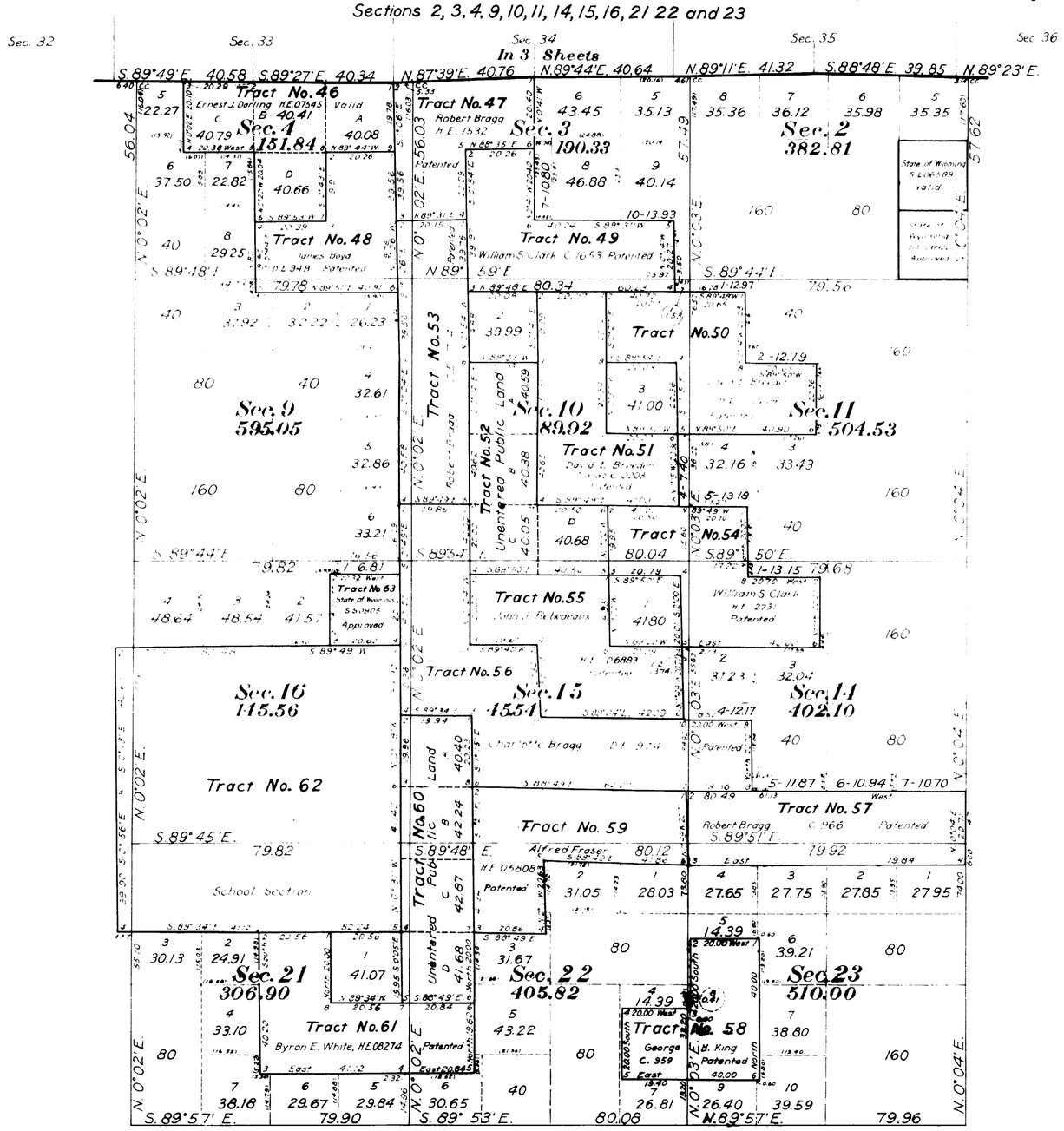

Each distance shown in parenthesis was obtained by computation

Scale 20 Chains to an Inch

Office of U.S. Surveyor General,
Cheyenne, Wyoming,
Approved October 10, 1923

Boyd W. Atherton
Surveyor General

41-87

4082

ORIGINAL

Accepted October 18, 1923.

Sheet No. 3

Index Diagram

Resurvey Township No. 41 North, Range No. 87 West of the Sixth Principal Meridian, Wyoming

Group No. 28.

In 3 Sheets

Index to Segregated Tracts.

Resurvey	Original Survey							
Tract No.	T.	R.	Sec.	Subdivisions	Entry Kind	Entry No.	Status In Land Office	Entryman
38	41	87	6	Lots 6 and 7				
	41	88	1	E²SE⁴	H.E.	06763	Patented	Essie M. Patterson
39	41	87	7	Lots 1, 2, 3, 4,	H.E.	3009	Patented	James E. Benson
42	"	"	6	SE⁴NW⁴, E²SW⁴	D.E.	089	Patented	James E. Benson
43	"	"	6	NW⁴SE⁴	S.S.	03190	Patented	State of Wyoming
44	"	"	5	S²NW⁴, NE⁴SW⁴				
	"	"	6	SE⁴NE⁴	H.E.	3056	Patented	John Many
45	"	"	5	SW⁴NE⁴, N²SE⁴, SE⁴SE⁴	H.E.	3207	Patented	Pedro S. Mares
46	"	"	4	Lots 1, 2, 3, SW⁴NE⁴	H.E.	07546	Valid	Ernest J. Darling
47	"	"	3	Lots 3 and 4, SW⁴NW⁴	H.E.	1532	Patented	Robert Bragg
48	"	"	4	SE⁴NE⁴, N²SE⁴	D.E.	949	Patented	James Boyd
49	"	"	3	SE⁴NW⁴, NE⁴SW⁴,				
	"	"	3	N²SE⁴	C	1663	Patented	William S. Clark
50	"	"	2	SW⁴SW⁴				
	"	"	3	SE⁴SE⁴				
	"	"	11	N²NW⁴	H.E.	0204	Patented	David E. Breeden
51	"	"	3	SW⁴SE⁴				
	"	"	10	W²NE⁴, SE⁴NE⁴	Toria S.C.	0203	Patented	David E. Breeden
52	"	"	10	E²NW⁴, NE⁴SW⁴, NW⁴SE⁴	H.E.	03227	Relinquished	William Garden
53	"	"	3	W²SW⁴				
	"	"	10	W²NW⁴	D.E.	714	Patented	Robert Bragg
67	"	"	[redacted]		C.	942	Patented	Ted Ingham
[redacted]	[redacted]			[redacted]W⁴	H.E.	2057	Patented	Fred Bragg
69	"	"	27	SW⁴NE⁴	H.E.	2694	Patented	Fred Bragg

Resurvey	Original Survey							
Tract No.	T.	R.	Sec	Subdivisions	Entry Kind	Entry No.	Status In Land Office	Entryman
54	41	87	10	NE⁴SE⁴				
	"	"	11	NW⁴SW⁴, S²SW⁴	H.E.	2731	Patented	William S. Clark
55	"	"	10	SE⁴SW⁴, SW⁴SE⁴				
	"	"	15	N²NE⁴	H.E.	06883	Patented	John J. Rebedeaux
56	"	"	10	W²SW⁴				
	"	"	14	SW⁴NW⁴				
	"	"	15	S²NE⁴, E²NW⁴, NW⁴NW⁴	D.E.	974	Patented	Charlotte Bragg
57	"	"	14	N²SW⁴, N²SE⁴	C.	906	Patented	Robert Bragg
58	"	"	22	SE⁴NE⁴				
	"	"	23	N²NW⁴	C.	959	Patented	George H. King
59	"	"	15	E²SW⁴, N²SE⁴	H.E.	05808	Relinquished	Alfred Fraser
60	"	"	15	S²NW⁴, W²SW⁴				
	"	"	22	NW⁴NW⁴	H.E.	06883	Cancelled	Charlest. Rebedeaux
61	"	"	21	W²NE⁴, SE⁴NE⁴				
	"	"	22	SW⁴NW⁴	H.E.	08[illegible]4	Patented	Burton E. White
62	"	"	16	All	School Section		Grant	State of Wyoming
63	"	"	9	SE⁴SE⁴	S.S.	0[illegible]	Valid	State of Wyoming
64	"	"	1	SE⁴SE⁴				
	"	"	12	NE⁴NE⁴	S.S.	0794	Patented	State of Wyoming
65	"	"	12	S²SE⁴	C	957	Patented	John B. Eccles
66	"	"	24	NE⁴SE⁴	C	03204	Patented	G.G. Longshore
70	"	"	27	NE⁴SE⁴	H.E.	2141	Patented	Fred Bragg
71	"	"	26	NW⁴SW⁴	H.E.	2408	Patented	Fred Bragg
72	"	"	26	SE⁴NW⁴	H.E.	2408	Patented	Fred Bragg

Index to Private Land Claims Conforming to Lines of Resurvey with Changed Description

Resurvey				Original Survey						
T.	R.	Sec	Subdivisions	T.	R.	Sec	Subdivisions	Entry Kind	Entry No.	Status In Land Office	Entryman
41	87	2	NE⁴SE⁴	41	87	2	SE⁴NE⁴	S.L.	06689	Valid	State of Wyoming
"	"	7	SW⁴SE⁴	"	"	7	W²SE⁴, SE⁴SE⁴				
"	"	17	NW⁴NW⁴	"	"	8	SW⁴SW⁴				
"	"	18	N²NE⁴	"				H.E.	3661	Patented	Eliza M. Seymour
"	"	20	NW⁴NE⁴	"	"	17	SW⁴SE⁴	S.S.	0794	Patented	State of Wyoming
"	"	18	E²SW⁴	"	"	18	SE⁴NW⁴, NE⁴SW⁴	C	939	Patented	Charles Rate
"	"	18	SE⁴NW⁴	"	"	18	NE⁴NW⁴	S.S.	0794	Patented	State of Wyoming
"	"	18	SW⁴NW⁴	"	"	18	Lot 1	S.L.	07782	Approved	State of Wyoming
"	"	18	W²SW⁴	"	"	18	Lots 2, 3, 4				
"	"	19	W²NW⁴	"	"	19	Lot 1	H.E.	1819	Patented	Charles Rate
"	"	19	SW⁴SW⁴	"	"	19	Lots 3 and 4				
"	"	30	NW⁴NW⁴	"	88	24	SE⁴SE⁴				
"	88	25	E²NE⁴	"	"	25	NE⁴NE⁴	H.E.	3668	Patented	John R. Young

Resurvey				Original Survey							
T.	R.	Sec	Subdivisions	T.	R.	Sec	Subdivisions	Entry Kind	Entry No.	Status In Land Office	Entryman
41	87	19	NW⁴SW⁴	41	87	19	Lot 2	S.L.S.	07195	Approved	State of Wyoming
"	"	30	W²NW⁴	"	"	30	Lots 1 and 2				
"	88	25	SE⁴NE⁴	"	88	25	SE⁴NE⁴	C	0[illegible]	Patented	J. B. White
"	87	30	SW⁴	"	87	30	Lots 3 and 4, E²SW⁴	C	03936	Patented	W. A. Griffin
"	"	31	SW⁴NW⁴, NW⁴SW⁴	"	"	31	Lots 2 and 3	C	03999	Patented	W. A. Brown
"	"	32	Lots 1, 2 and 3	"	"	32	S²SW⁴, SW⁴SE⁴	C	05264	Patented	John B. Okie
"	"	32	NE⁴SE⁴, Lot 4	"	"	32	E²SE⁴				
"	"	33	NW⁴, NW⁴SW⁴, Lot 1	"	"	33	NW⁴, W²SW⁴	D.E.	1377	Patented	R. L. Wooten
"	"	34	Lots 4 and 5	"	"	34	S²SE⁴	C	0363	Patented	H. C. Beal
"	"	35	Lots 2 and 3	"	"	35	S²SW⁴	S.L.	0110	Patented	State of Wyoming
"	"	1	SW⁴SW⁴	"	"	1	NW⁴SW⁴				
"	"	2	SE⁴SE⁴	"	"	2	NE⁴SE⁴	S.L.	06922	Approved	State of Wyoming

Office of U.S. Surveyor General

Approved Cheyenne, Wyoming, October 10, 1923.

Clyde W. Athey.
Surveyor General

M.G.K.

A.L.R.

2363-C

Chas. A. Schaffalo
Nov. 14, 1923

41-87

4083 (4-675b) ORIGINAL

SUPPLEMENTAL PLAT No. 1

RESURVEY TOWNSHIP No. 41 NORTH, RANGE No. 87 WEST OF THE SIXTH PRINCIPAL MERIDIAN, WYOMING

INDEX TO SEGREGATED TRACTS

Resurvey	Original Survey							
Tract No.	T	R	Sec.	Subdivisions	ENTRY Kind	ENTRY No.	Status in Land Office	Entryman
73	41	87	1	Lot 4, SW¼NW¼	T and S	07781	Patented	Lucius H. Alger
74	..	..	2	SE¼ NE¼	S. S.	06589	Valid	State of Wyoming
75	..	..	1	NW¼ SW¼				
	..	..	2	NE¼ SE¼	S. S.	06922	Approved	State of Wyoming
76	..	..	2	SE¼ SE¼				
	..	..	11	E½ NE¼				
	..	..	12	SW¼ NW¼	T and S	08518	Patented	Fred A. Earl

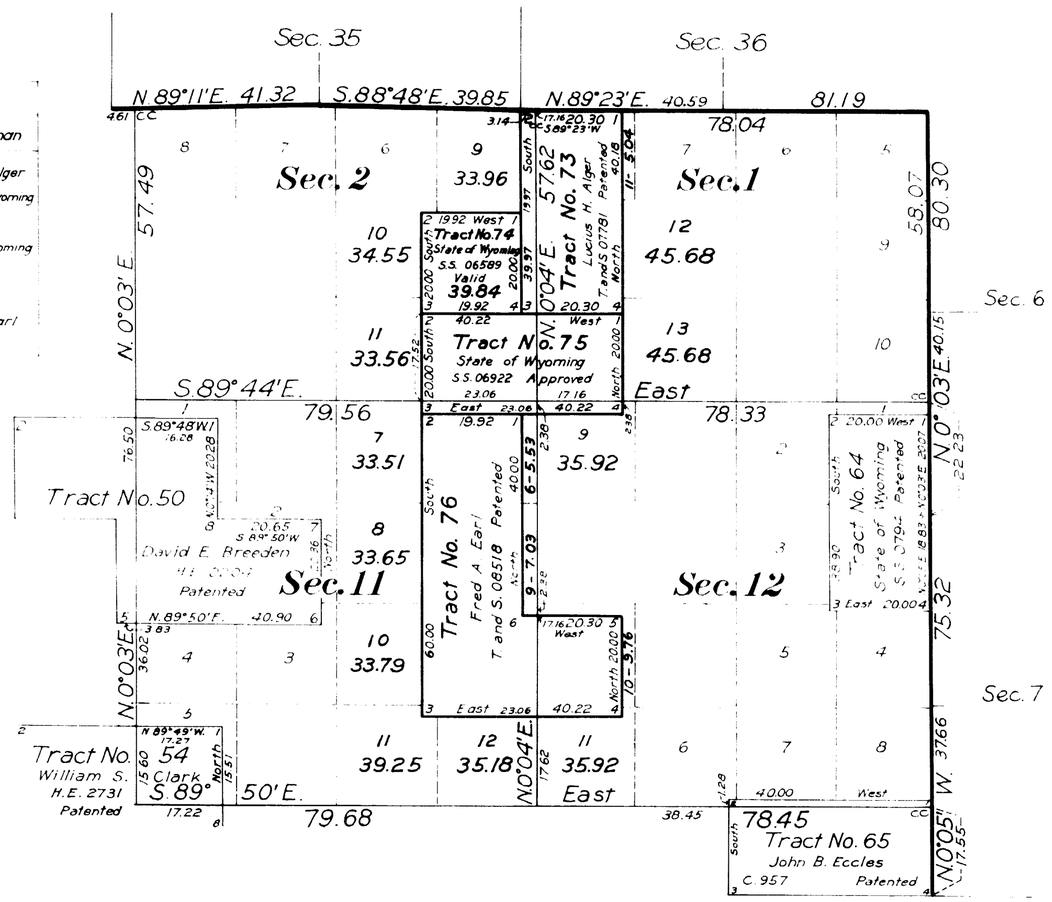

Mean Magnetic Declination, Scale 20 Chains to an inch Area Surveyed, Acres.

LINES DESIGNATED	BY WHOM SURVEYED	GROUP No	GROUP DATE	MILEAGE MLS	MILEAGE CHS	WHEN SURVEYED BEGUN	WHEN SURVEYED COMPLETED
Tract	Mark D. King	80	Jan. 23, 1925	5	21.03	July 7, 1925	July 9, 1925
Connecting	"	"	"		62.60	"	"
Meander							
Miscellaneous							

Office of U.S. Supervisor of Surveys
Denver, Colorado, January 25, 1926.
The above plat of Township No. 41 North, Range No. 87 West of the Sixth Principal Meridian, Wyoming, is strictly conformable to the field notes of the survey thereof which have been examined and approved.

U.S. Supervisor of Surveys.

DEPARTMENT OF THE INTERIOR
GENERAL LAND OFFICE
Washington, D.C., August 31, 1926.
The survey represented by this plat having been correctly executed in accordance with the requirements of law and the regulations of this office, is hereby accepted.

Assistant Commissioner.

2363-D

Transmitted to Buffalo. Nov. 12, 1926.

41-87

4079

TOWNSHIP No. 41 NORTH. RANGE No. 87 WEST of the 6th Principal MERIDIAN.

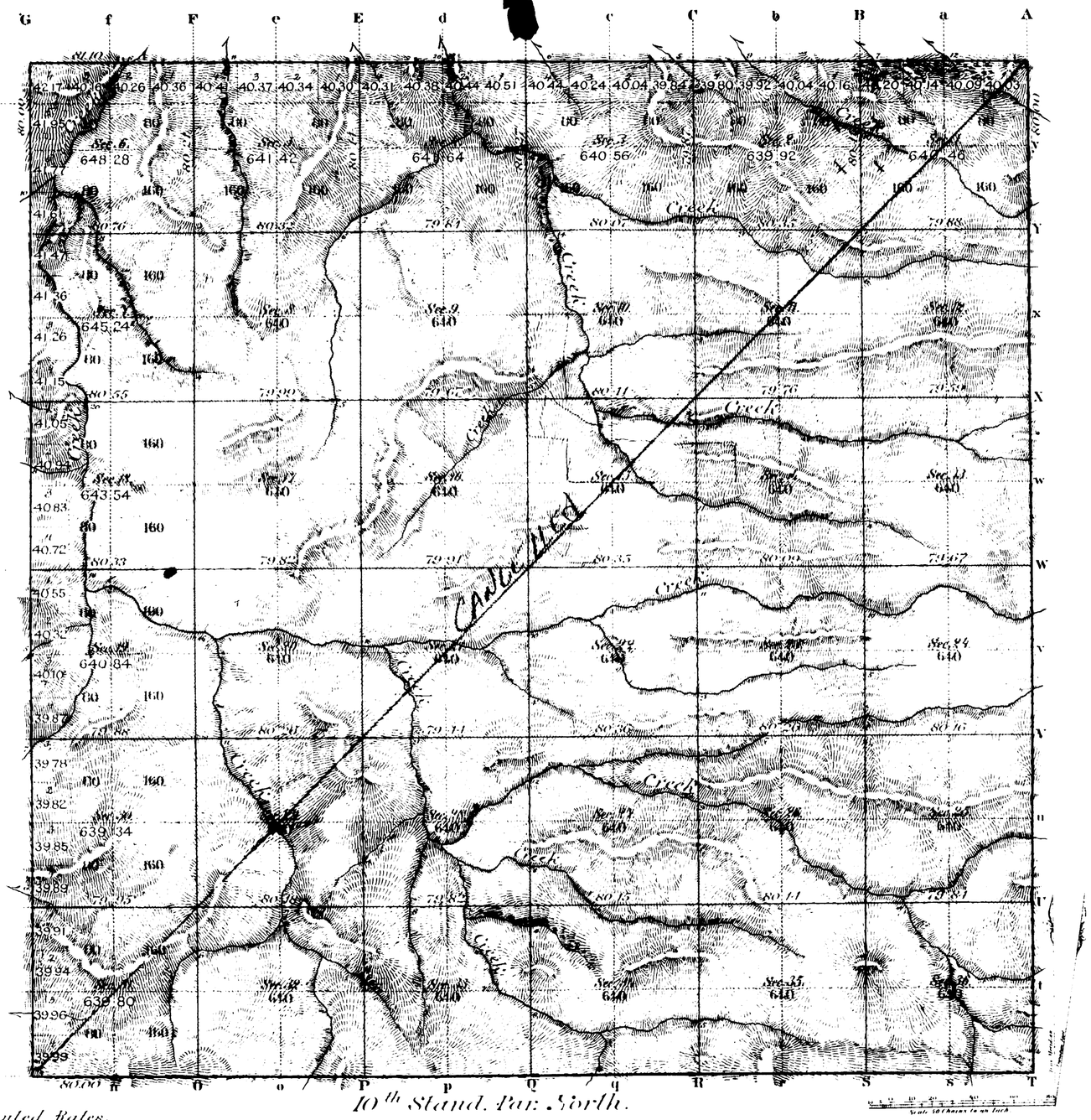

10th Stand. Par. North.

All Augmented Rates.

Total number of Acres 23 061 04

Surveys Designated	By Whom Surveyed	Date of Contract	Amount of Surveys Mls	Chs	Lks	When Surveyed	Magnetic Declination
S. & W. Township lines	Ed. F. Stahle	Sep. 21st 1880	12	1	10	July 11th 1884	
Subdivisions	" " "	" " "	60	02	40	July 12th "	18° 20' East.
Connections							
10th Stand P.N.	Chas. A. Kenny	Jan. 12th 1882	[illegible]	[illegible]	[illegible]	Apr. 10th 1882	

The above Map of Township No. 41 North Range No. 87 West of the Sixth Principal Meridian Wyoming Territory is strictly conformable to the field notes of the survey thereof on file in this Office, which have been examined and approved.

Surveyor General's Office [signature]
Dir. Genl.

Cheyenne Wyoming
Feby 16th 1885.

A. Gast & Co. St. Louis Mo.

2363

2365

10th STANDARD PARALLEL NORTH

Along S. Bds. of Townships 41 N. Rgs. 83 to 88 incl. W. of the 6th Prin. Merid. Wyo. Ter.

Course N. 89°42' W.

Magn. Variation East. Scale 40 chs. to 1 inch

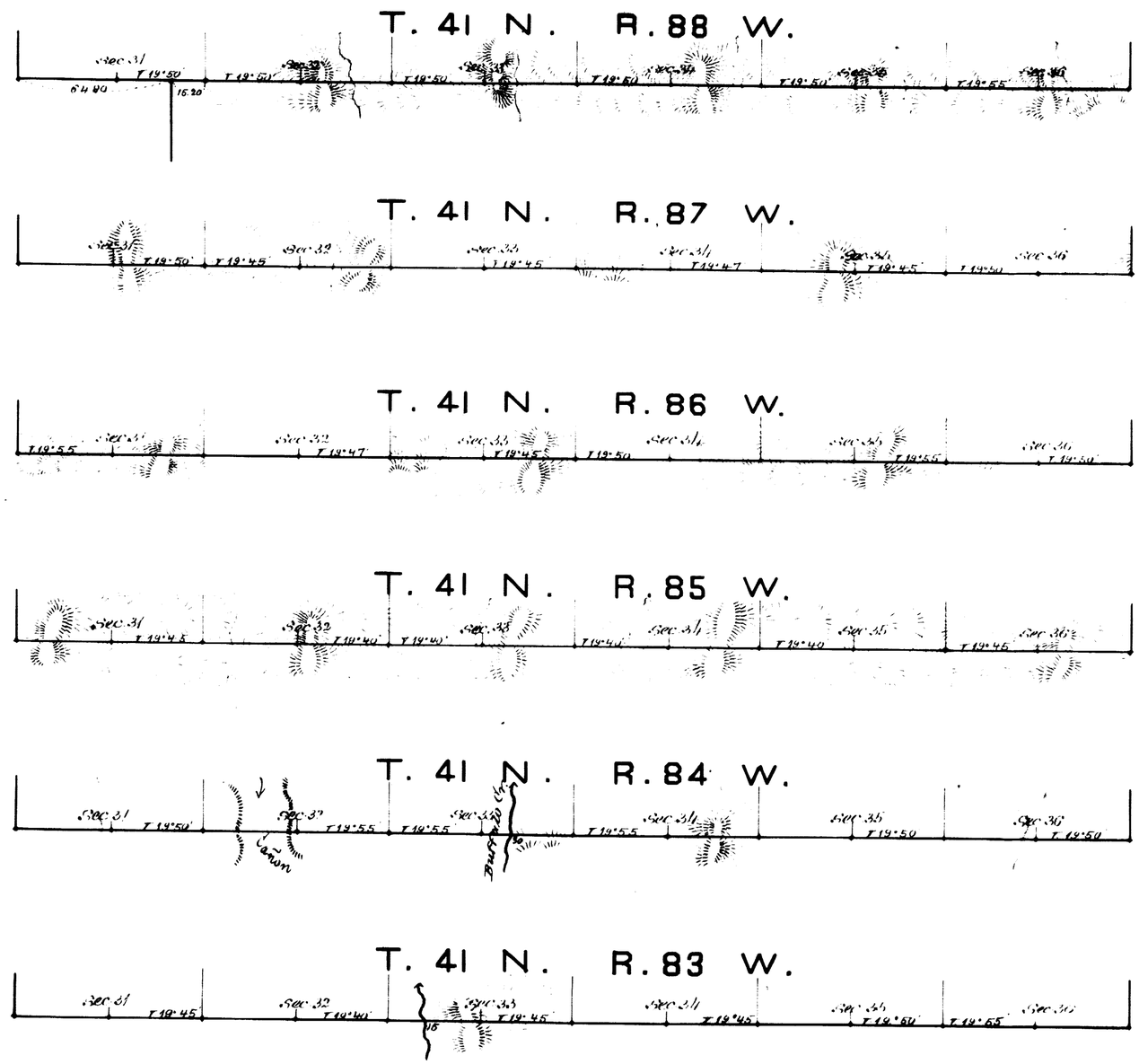

Surveys Designated	By Whom surveyed	Date of Contract	Amount of Surveys Miles	Chs.	Lks.	When surveyed
10th Stand. P. N.	Charles A. Honey	January 12 1892	36	00	00	April 4 to 10 1892

I hereby certify that the above diagram of the 10th Standard Parallel North Along South Boundaries of Townships 41 North in Ranges 83 to 88 inclusive West of the 6th Principal Meridian Wyoming Territory is strictly conformable to the field notes of the Survey thereof on file in this Office which have been examined and approved

Surveyor Generals Office
Cheyenne Wyoming Sept. 8 1893

Edw. C. Faris
Surveyor General

33

Indices

66

1691

TOWNSHIP EXTERIORS

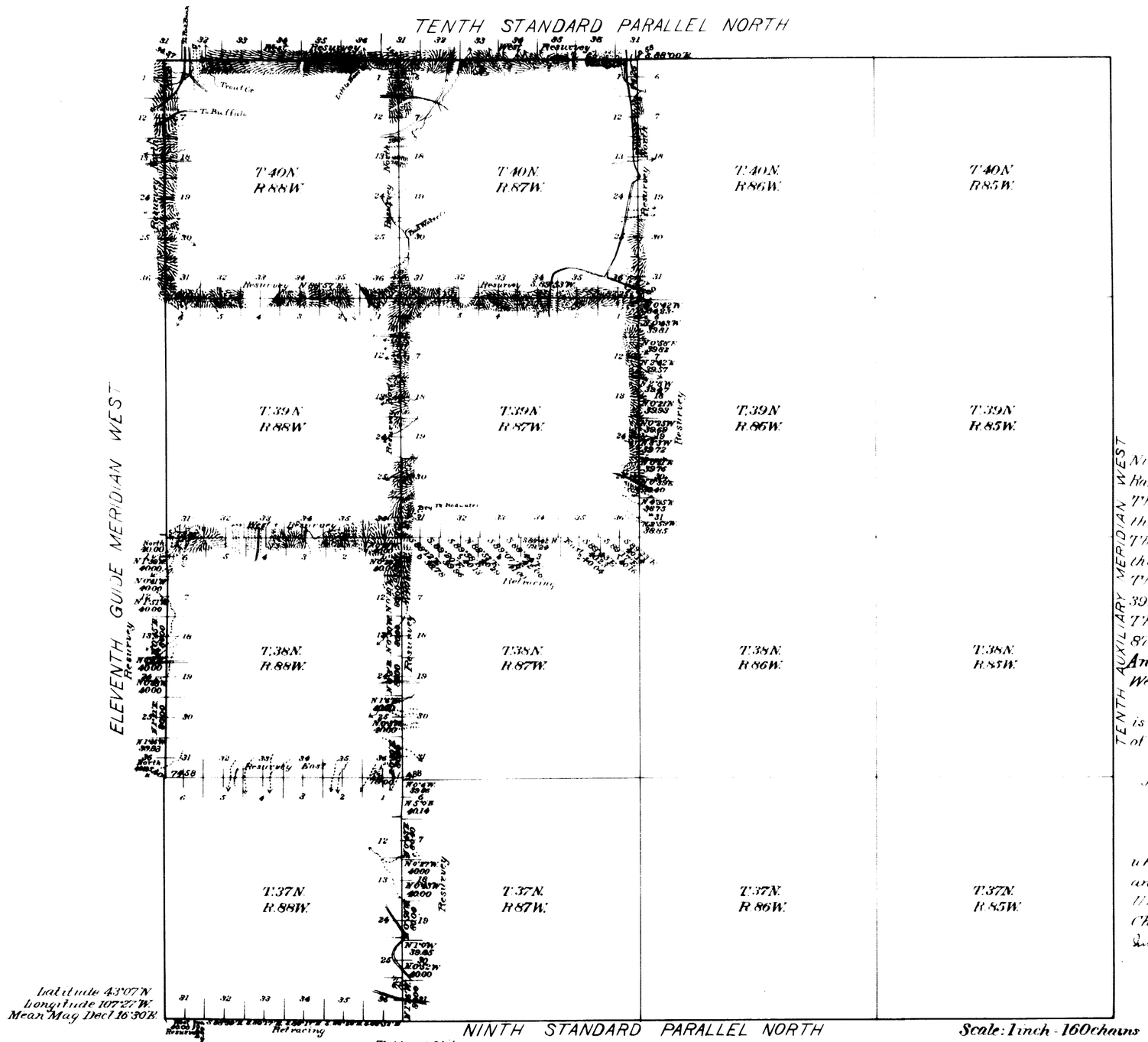

TENTH AUXILIARY MERIDIAN WEST

This Plat
of the
Ninth Standard Parallel North, through
Range 88 West;
The Tenth Standard Parallel North,
through Ranges 87 and 88 West;
The Eleventh Guide Meridian West,
through Thu nships 38 and 40 North;
The North and East Boundaries of Tps
39 N., R 87 W and 37, 38 and 39 N., R 88 W,
The East Boundaries of Tps 40 N., Rgs
87 and 88 W.;
And the South Boundary of T 39 N., R 87
West of the Sixth Principal Meridian,
Wyoming,
is strictly conformable to the field notes
of the retracing and resurvey thereof
by
J Frank Warner, U.S. Dep Surv.
under his
Contract No 266,
dated, April 23, 1897,
which have been examined, approved
and filed in this office
U.S. Surv. Gen'ls Office
Cheyenne, Wyoming
June 7th 1898
Alpheus D. Hanson
U.S. Surv. Gen'l.

Table of Mileage

Surveys Designated		Amount Mi.	Ch.	Lks	When Surveyed
Standard Lines	Resurveys	26	50	81	July 10 Sept 21, 1897
Township "	"	59	43	48	" 26 " 13, "
Connecting "	"		46	62	" " "

Approved by Comm letter June 1-1898

2768

(29)

Indexed

4066

EXTERIOR LINES.

Scale 3 miles to 1 inch. Magnetic Var. East.

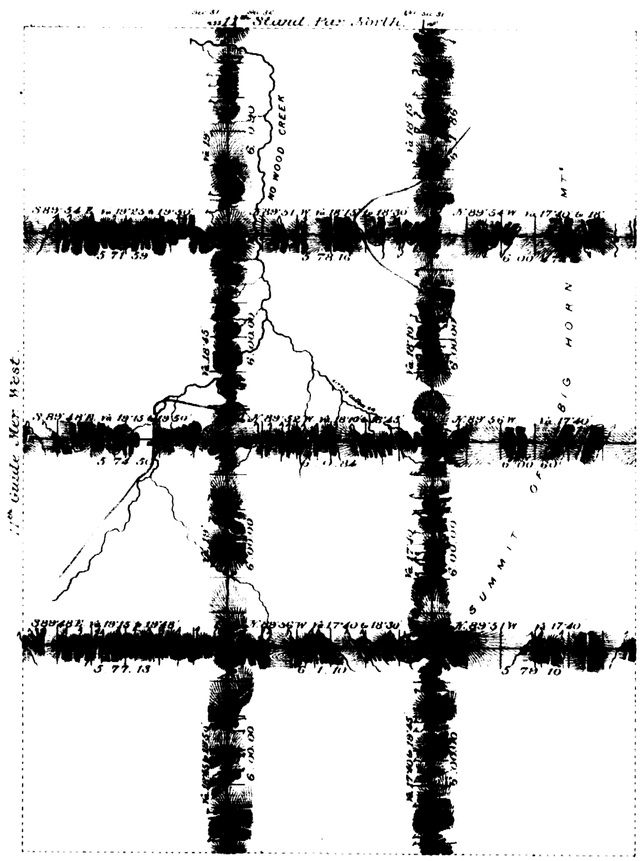

T. 44N.

T. 43N.

T. 42N.

T. 41N.

R.88W. R.87W. R.86W.

Augmented Rates 101 Mls 17 Chs 58 Lks
Regular . 48 ' 67 '

Surveys Designated	By Whom Surveyed	Date of Contract	Amount of Surveys mls	chs	lks	When Surveyed
Township lines	Ed. F. Stahle	Sep. 21st 1880	101	66	25	July 5-17, 1884
Connections	" " "	" " "		35	34	" " "

I hereby certify that the above diagram of the Exterior lines of Townships 41, 42, 43 & 44 North, Ranges 86, 87 & 88 West of the 6th Principal Meridian Wyoming Territory, is strictly conformable to the field notes of the survey thereof on file in this Office, which have been examined and approved.
Surveyor General's Office.
Cheyenne Wyoming Feb.y 16th 1885

John W. Meldrum
Surveyor General