4154

(4-6755)

ORIGINAL

DEPENDENT RESURVEY

TOWNSHIP Nº 41 NORTH RANGE Nº 89 WEST OF THE SIXTH PRINCIPAL MERIDIAN WYOMING

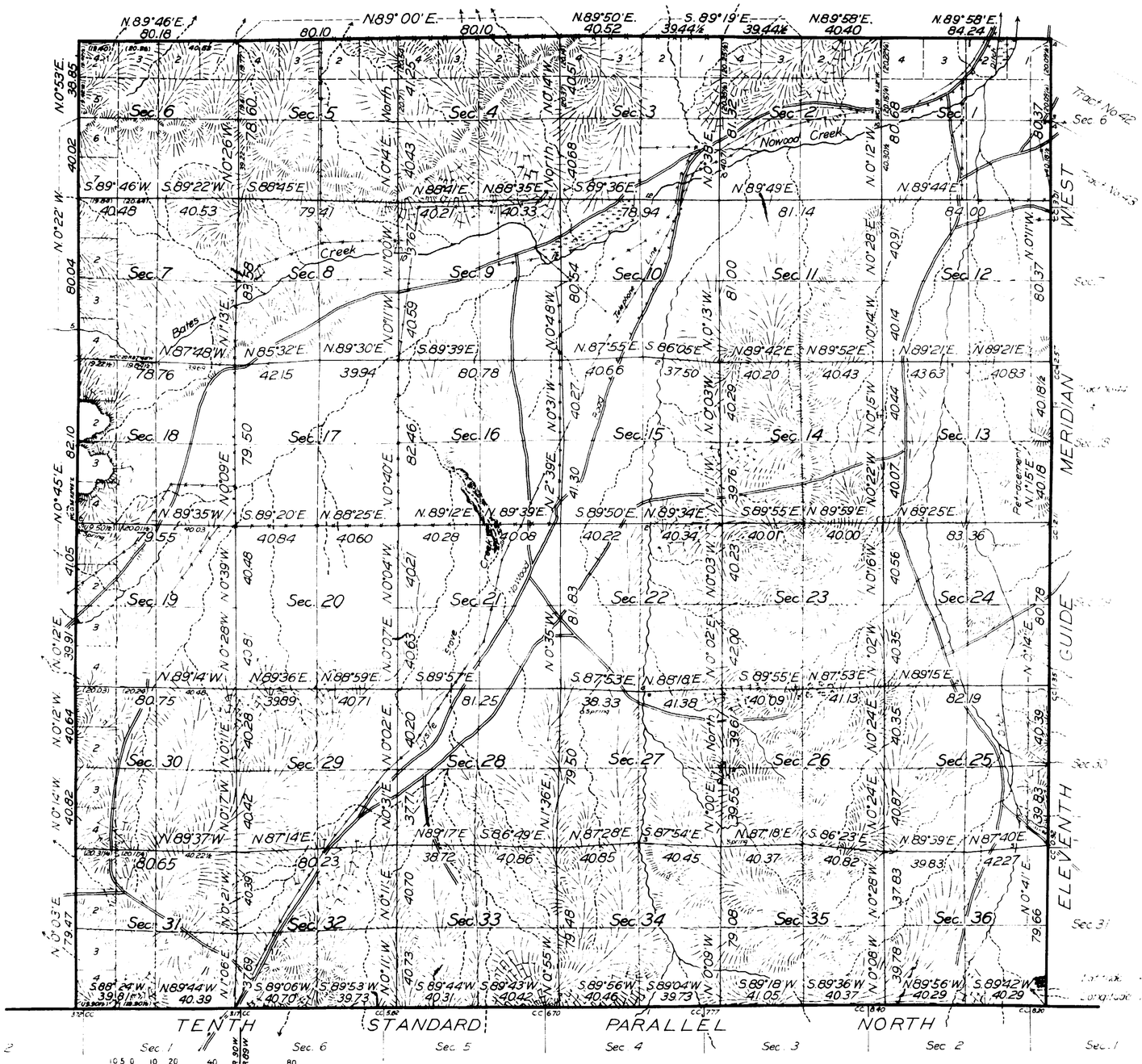

Mean Magnetic Declination.

Scale 40 Chains to an Inch

Area Surveyed. Acres

LINES DESIGNATED	BY WHOM SURVEYED	Nº	GROUP DATE	MILEAGE MLS	MILEAGE CHS	WHEN SURVEYED BEGUN	WHEN SURVEYED COMPLETED
Exterior	Marvin J. Lytle	78	March 9, 1926	18	10.90	May 15, 1926	June 18, 1926
Subdivisional	"	"		60	39.23	May 15, 1926	June 12, 1926
11th Guide	Alex Douglas	28	January 2, 1915	6	01.76	June 12, 1916	July 10, 1916
Miscellaneous							

This plat of the resurvey of Township No. 41 North, Range No. 89 West, delineates a retracement and reestablishment of the lines of the original survey as shown upon the plat approved February 2, 1885, in their true original position according to the best available evidence of the position of the original corners; all discrepancies between the measurements shown on the original plat and those derived in the retracement have been distributed proportionally between accepted corners in accordance with U.S. surveying rules; reference will be made to the original plat for the showing of areas and such descriptions of the various small fractional tracts.

Office of U.S Supervisor of Surveys

Denver, Colorado, May 13, 1927.

The above plat of Township No. 41 North, Range No. 89 West, of the Sixth Principal Meridian, Wyoming, is strictly conformable to the field notes of the survey thereof which have been examined and approved.

Grant E. Johnson
U.S Supervisor of Surveys.

DEPARTMENT OF THE INTERIOR
GENERAL LAND OFFICE

Washington, D.C., July 21, 1927

The survey represented by this plat having been correctly executed in accordance with the requirements of law and the regulations of this office, is hereby accepted.

D. C. Gardner
Acting Assistant Commissioner

2407-A

41 - 89

4153

TOWNSHIP No. 41 NORTH, RANGE No. 89 WEST of the 6TH Principal MERIDIAN.

10th Stand. Par. North.

All Augmented Rates.

Total number of Acres 23 019.27

Surveys Designated	By Whom Surveyed	Date of Contract	Amount of Surveys Mls.	Chs.	Lks.	When Surveyed	Magnetic Declination
N.W. Township lines	Ed F Stahle	Sep 21st 1880	11	79	14	Aug 11th 12, 1884	
Subdivisions	.	.	59	77	89	12-18	17°20' to 18° East
Connections							
10th Stand. P.N.	.	.	6	0	0	Aug 2nd 1884	
11th Guide M.W.	C. L. Honey	Jan 12th 1882	6	0	0	Apr 11th 1882	

The above Map of Township No. 41 North Range No. 89 West of the Sixth Principal Meridian Wyoming Territory is strictly conformable to the field notes of the survey thereof on file in this Office which have been examined and approved

Surveyor General's Office
Cheyenne, Wyoming
Febr.y 27th 1885

John H. ... Surv. Genl.

2407

A GAST & CO.- ST LOUIS & N.Y.

41 - 89

37

Indexed

47

4855

TOWNSHIP EXTERIORS

Scale: 1 inch to 160 chains

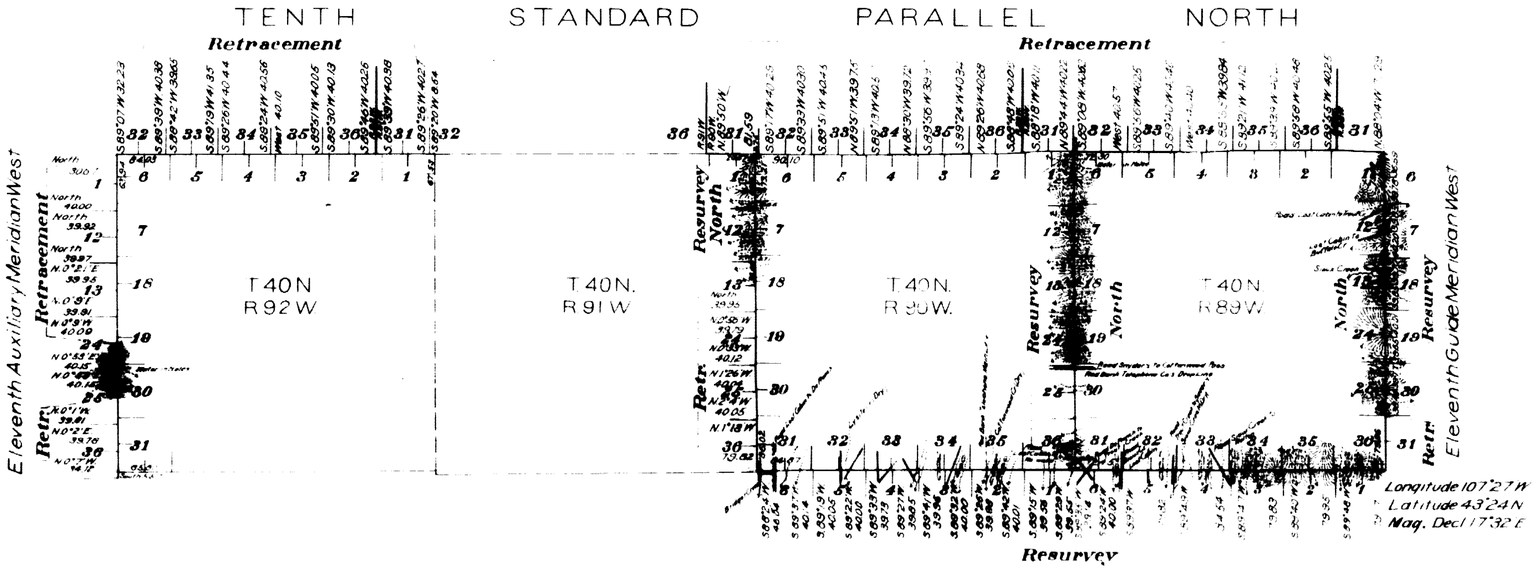

This Plat
of
The Eleventh Auxiliary Meridian West through part of Township 40 North,
the Retracement of
The Tenth Standard Parallel North through Ranges 89, 90 and
A part of Ranges 88, 91 and 92 West,
The Eleventh Guide Meridian West through a part of Township 40 North,
The Eleventh Auxiliary Meridian West through part of Township 40 North,
A part of West Boundary T. 40 N., R. 90 W.,
the Resurvey of
The Eleventh Guide Meridian West through part of Township 40 North,
The South Boundary Is 40 N., Rs. 89 & 90 W.,
The East Boundary T. 40 N., R. 90 W.,
A part of West Boundary T. 40 N., R. 90 W. of the
Sixth Principal Meridian
Wyoming;
is strictly conformable to the field notes of the survey thereof
by
Oscar McClellan, U.S.D.S.,
under his
Contract No. 310,
dated April 17, 1906,
which have been examined, approved and filed in this office.
U.S. Surv. Gen'l's Office,
Cheyenne, Wyoming, March 12, 1908

Alpheus P. Hanson
U.S. Surv. Gen'l.

Table of Mileage

Surveys Designated	Amount Mls	Chs	Lks	When Surveyed
Standard Lines	1	05	87	October 6, 1906
" " Resur	4	73	88	May 4, 1907
" " Retr	24	68	00	October 4, 1906-May 3, 1907
Township " Resur	20	32	03	May 1, 1907-Feb 1, 1908
" " Retr	3	39	77	April 23-26, 1907
Connections		6	89	May 2, 1907, Feb 1, 1908

2907

Accepted by the Hon Commissioner in his letter "E", May 15, 1908

(22)

Indexed 2369

54

11TH GUIDE MERIDIAN WEST.

Along West Boundaries of Townships 40 to 48 North, inclusive, Range 88 West of the 6th Principal Meridian Wyo. Ter.

Magnetic Variation East. Scale 40 Chains to one inch

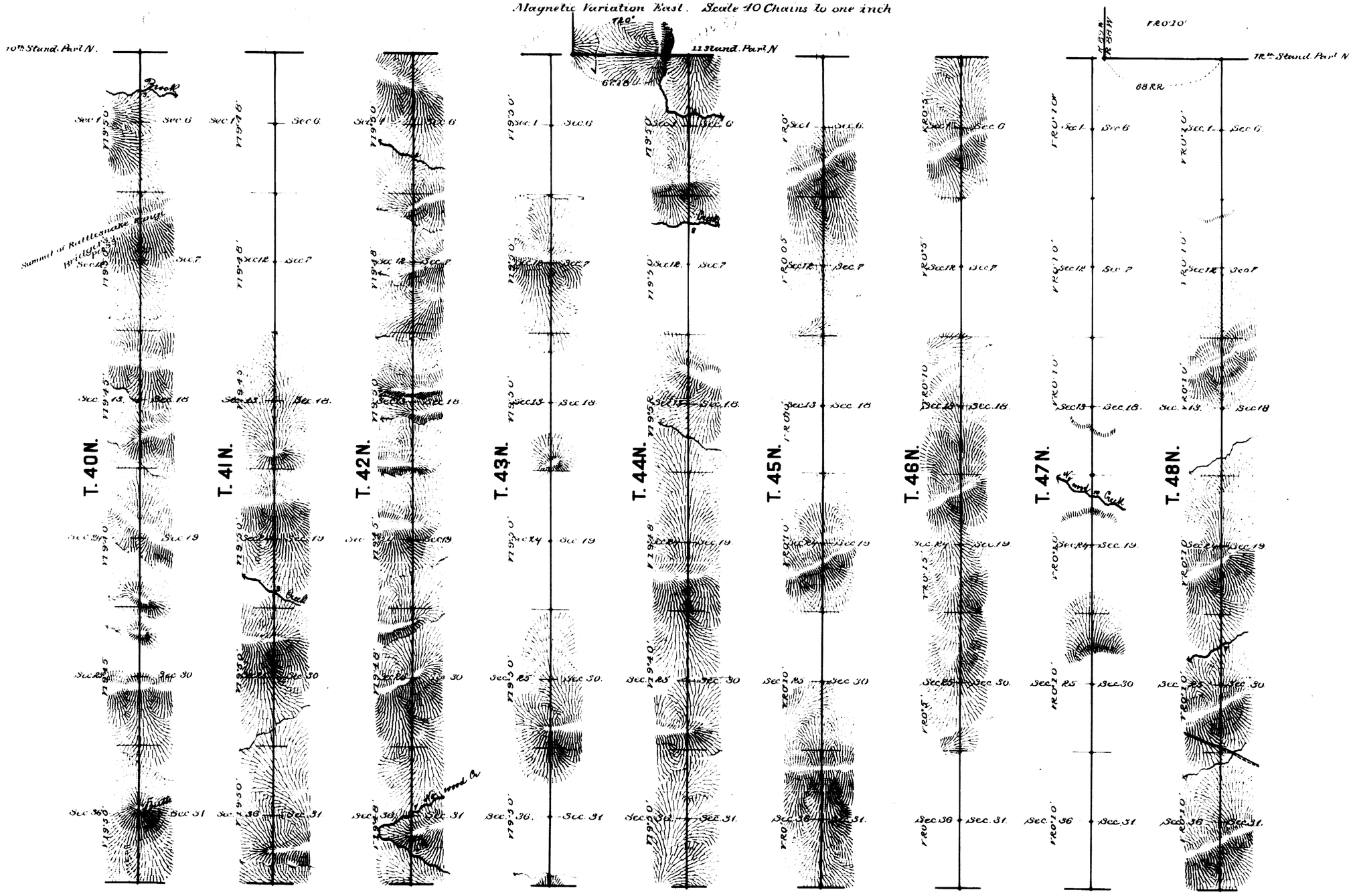

Surveys Designated	By Whom Surveyed	Date of Contract	Amount of Survey	When Surveyed
11th Guide M.W.	Charles A. Honey	Jan 18th 1883	34 00 00	April 3rd 1883
Connections	" "	" "	1 33 40	" "

I hereby certify that the above diagram of the 11th Guide Meridian West, along west Boundaries of Townships 40 to 48 North inclusive, Range 88 West of the 6th Principal Meridian Wyo. Ter. is strictly conformable to the field notes of the survey thereof on file in this Office which have been examined and approved.

Surveyor Generals Office
Cheyenne Wyoming
September 8th 1883

Edw. C. Dana
Surv. Genl

1689

29
Tridepes

4150

73

EXTERIOR LINES.

Scale 3 miles to 1 inch. Mag. Var. East.



T. 44N.

T. 43N.

T. 42N.

T. 41N.

R.92W. R.91W. R.90W. R.89W.

All Augmented Rates.

Surveys Designated.	By Whom Surveyed.	Date of Contract.	Amount of Surveys. Mls.	Chs.	Lks.	When Surveyed.
Township Lines	Ed F Stahle	Sep. 21st 1880	143	74	6	Aug 11-29 1884
Connections	" "	" "		28	25	" "

I hereby certify that the above diagram of the Exterior lines of Tps 41,42,43,44 N^s Rs 89,90 91 & 92 W^t of the 6th Principal Meridian Wyoming Territory, is strictly conformable to the field notes of the survey thereof on file in this office, which have been examined and approved.

Surveyor General's Office,
Cheyenne Wyoming, Feby 27 1885

Thad H. McBride
Surv^r Genl

2404

29

Indexed

74

4151

10TH STANDARD PARALLEL NORTH.

Along South bound.y Tps 41 N. R's 89, 90, 91 & 92 W. of the 6th P. M. Wyo. Ter.

Scale 40 Chs to 1 inch. Magnetic Variation, East.

T. 41N. R. 92W.



T. 41N. R. 91W.

T. 41N. R. 90W.

T. 41N. R. 89W.

Surveys Designated.	By Whom Surveyed.	Date of Contract.	Amount of Surveys Mls	Chs	Lks	When Surveyed.
10th Stand Par N.	Ed. F. Stahle	Sep 21st 1880	24	0	0	Aug. 2 4, 1884

All Augmented Rates.

I hereby certify that the above diagram of the 10th Stand. Par N. along South boundaries of Tps 41 N. Rs 89, 90, 91 & 92 W. of the 6th Principal Meridian, Wyoming Territory is strictly conformable to the field notes of the survey thereof on file in this office, which have been examined and approved.

Surveyor General's Office.
Cheyenne, Wyoming. Febry 27th 1885.

John W. Meldrum
Sur. Gen.

2405