TOWNSHIP No. 31 NORTH. RANGE No. 60 WEST of the 6TH Principal MERIDIAN.

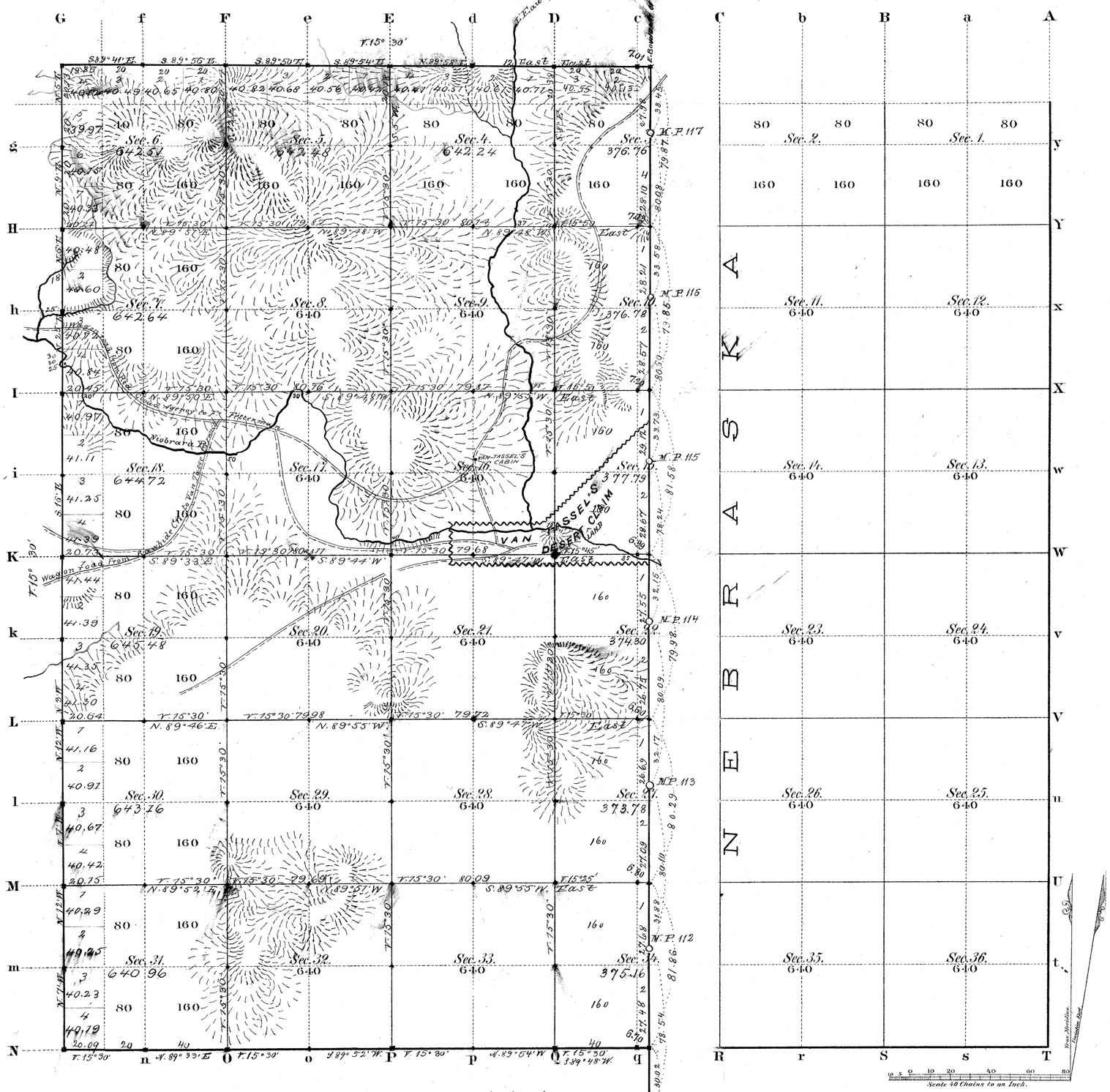

Total number of Acres. 13798.76

Surveys Designated	By Whom Surveyed	Date of Contract	Amount of Surveys Mts	Chs	Lks	When Surveyed	Magnetic Declination
S.W. & N. Township lines	Charles W. Brown	May 22, 1879	13	13	65	July 9-11, 1879	15° 30' East
Subdivisions	E. F. Stahle	Aug. 12, 1880	35	72	11	Sept. 10-14, 1880	15° 30' " "
Connections	" "	" "	2	03	51	" "	
B. Bdy. of Wyo.	O. N. Chaffee	———	6	03	43	Septbr. 1869	

The above Map of Township No. 31 North Range No. 60 West of the Sixth Principal Meridian Wyoming Territory is strictly conformable to the field notes of the survey thereof on file in this Office, which have been examined and approved

Surveyor General's Office,
Cheyenne, Wyoming
December 15th 1880.

Edw. C. David
Sur. Genl.

(24)

2891

37

31-60

Corrections.

of the

Subdivision lines closing to the East Boundary of Wyoming Territory in Township 31 North, Range 60 West of the 6th P.M.

Scale 40 Chs to 1 inch, Mag. Var. East.

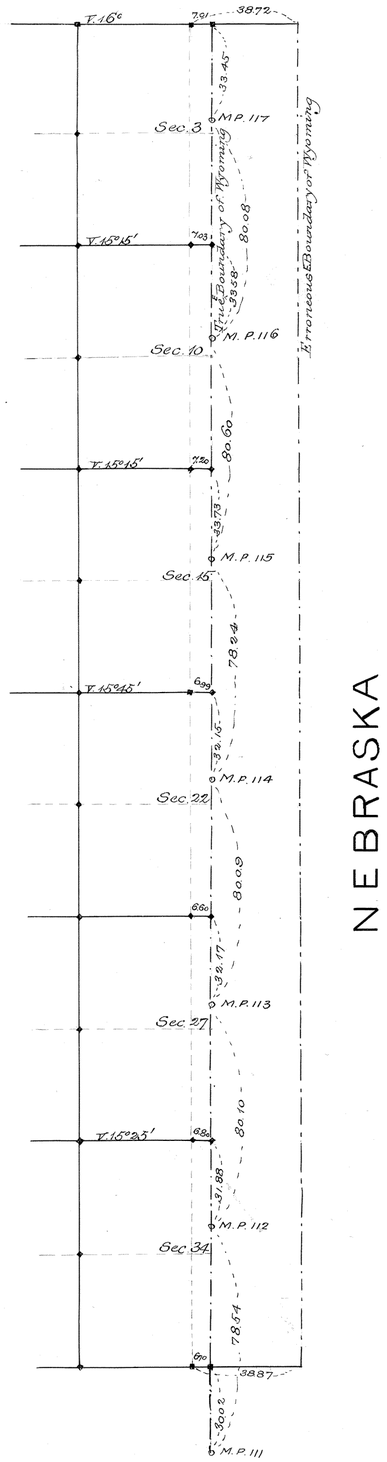

NEBRASKA

Surveys designated	By whom surveyed	Date of Contract	When surveyed
Corrections in T. 31 R. 60 W	C. W. Brown	Spl. Instr. 7th June 26th 83	Oct 25-26 1883

I hereby certify that the above diagram of the Corrections in Tp. 31 N. R. 60 West of the 6th Principal Meridian Wyoming Territory is strictly conformable to the field notes of the survey thereof on file in this office which have been examined and approved

Surveyor Generals Office
Cheyenne Wyo. Dec. 24th 1883.

Edw. C. David
Surveyor General

1877

31 - 60

CORRECTIONS.

[illegible]

Wyoming Territory

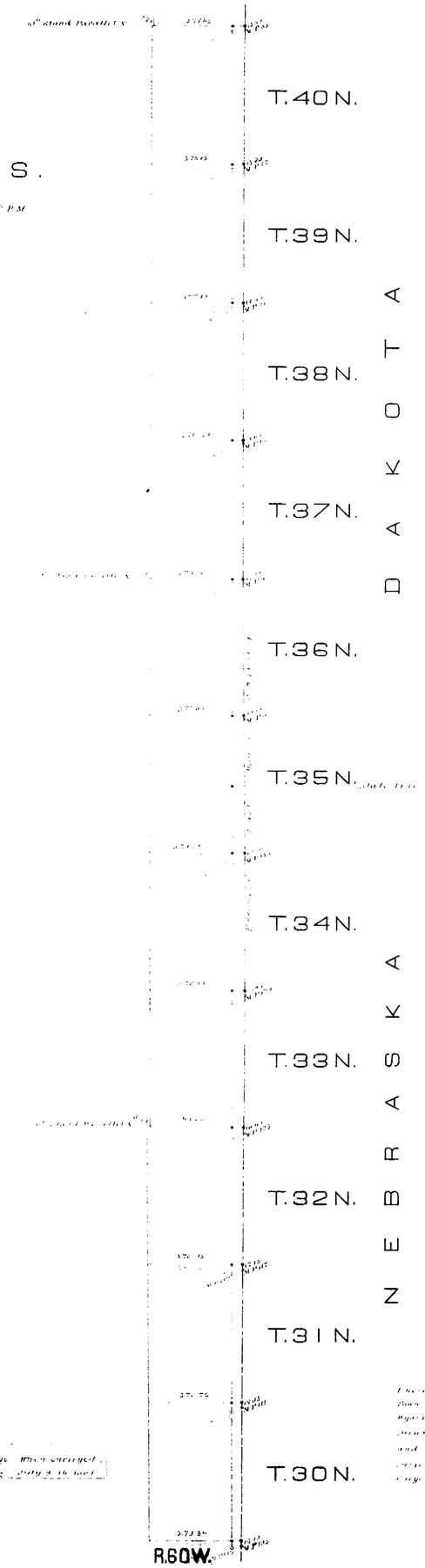

accession no. 1000

[illegible]

Edw. C. David
Surveyor General

754

(10)

Indexed

46

634

EXTERIOR LINES.

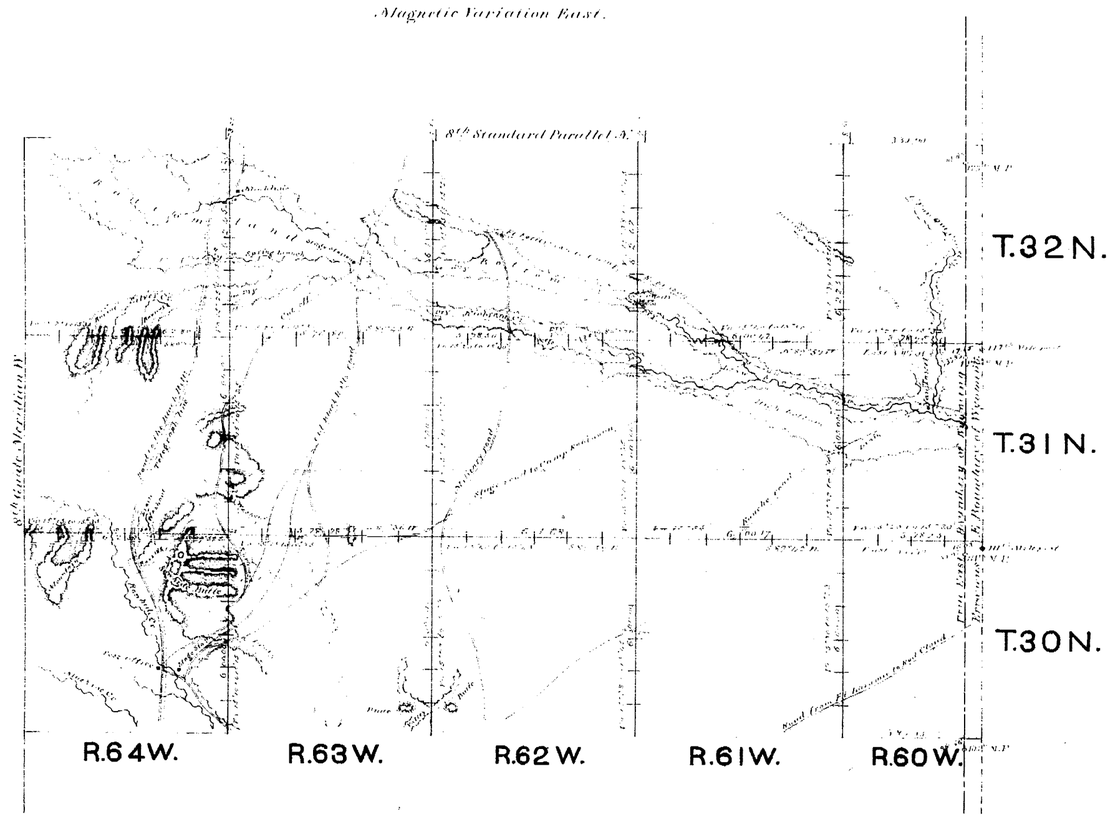

Surveys designated	By whom surveyed	Date of contract.	Amount of surveys	When surveyed.
			Mls. Chs. Lks.	
Exterior lines.	Charles W. Brown	May 22nd 1879.	128 . 7 . 19	July & Aug. 1879.
Connections.	" " "	" " "	56 . 38	
Corrections in Sam. in red ink.	Charles W. Brown	May 9, 1881	1 . 57 . 51	July 9th, 1881

Scale, 3 miles to an inch

I hereby certify, that the above diagram of the exterior lines of Townships 30, 31 and 32 North, Ranges 60 to 64 West of the 6th Principal Meridian, in Wyoming Territory; is strictly conformable to the original field notes of the survey thereof, on file in this office, which have been examined and approved.

Surveyor General's Office,
Cheyenne, Wyo. Oct. 29, 1879

Edw. C. David
Surveyor General.

528