1052

TOWNSHIP No. 31 NORTH. RANGE No. 64 WEST of the 6th Principal MERIDIAN.

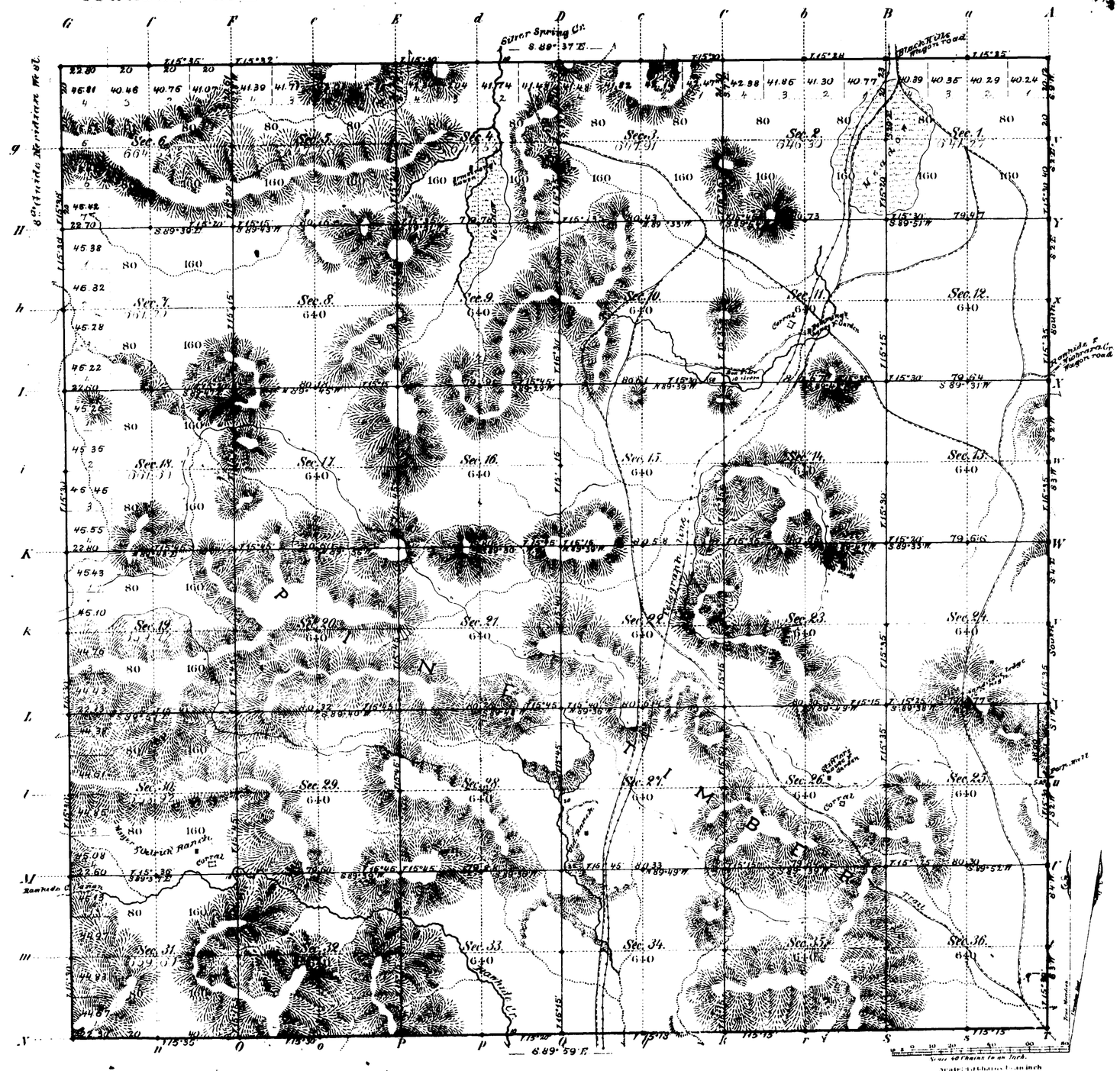

Total number of Acres. 23,196.07

Surveys Designated	By Whom Surveyed	Date of Contract	Amount of Surveys M.	Ch.	Lk.	When Surveyed	Magnetic Declination
S.E. & N. Township lines	C. W. Brown	May 22, 1879	18	5	22	Aug. 1, 2, & 4, 1879	15° 30' East
Subdivisions	Black & Brown	May 9, 1881	60	20	98	Aug. 1-3, 1881	15° 35' East
Connections							
3rd Guide No. W	Wm. B. Yerby	May 7, 1879	6	0	0	July 19, 1879	

The above Map of Township No. 31 North of Range No. 64 West of the Sixth Principal Meridian Wyoming Territory is strictly conformable to the field notes of the survey thereof on file in this Office, which have been examined and approved.

Surveyor General's Office,
Cheyenne Wyoming
April 14th 1882

[signature] Sur. Genl.

A. Gast & Co., St. Louis Mo.

(10)
Indexed

46

634

EXTERIOR LINES.

Magnetic Variation East.

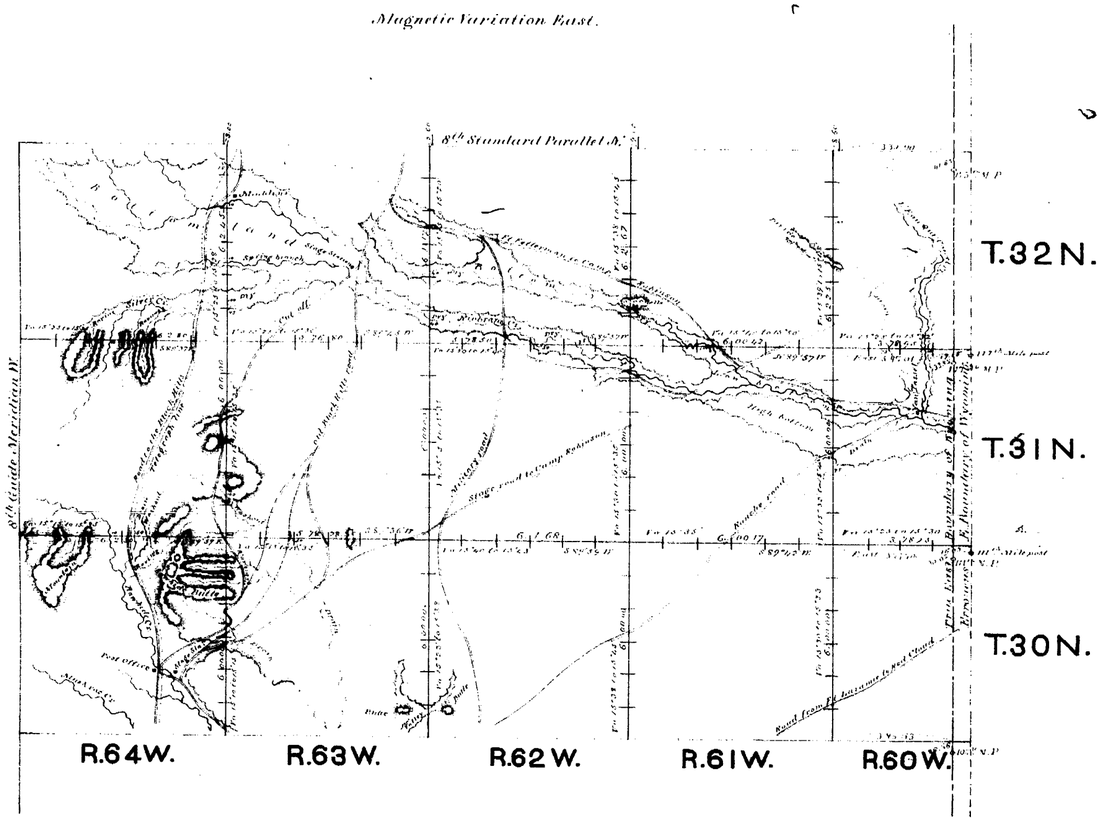

Surveys designated	By whom surveyed	Date of contract.	Amount of surveys. Mls. Chs. Lks.	When surveyed.
Exterior lines. Connections.	Charles W. Brown	May 22nd 1879.	128 - 7 - 19 56 - 38	July & Aug. 1879.
Corrections in R.60W. in red ink	Charles B. Brown	May 9, 1861	1 - 57 - 41	July 8th, 1861

Scale, 3 miles to an inch.

I hereby certify that the above diagram of the exterior lines of Townships 30, 31 and 32 North, Ranges 60 to 64 West of the 6th Principal Meridian, in Wyoming Territory, is strictly conformable to the original field notes of the survey thereof, on file in this office, which have been examined and approved.

Surveyor General's Office,
Cheyenne, Wyo. Oct. 29, 1879

Edw. C. David
Surveyor General.

(10)

Issued

629

41

8TH GUIDE MERIDIAN WEST,

From S. boundary of T. 30 N. to 8th Standard Parallel N. between Ranges 64 and 65 West of the 6th Pr. Mer.

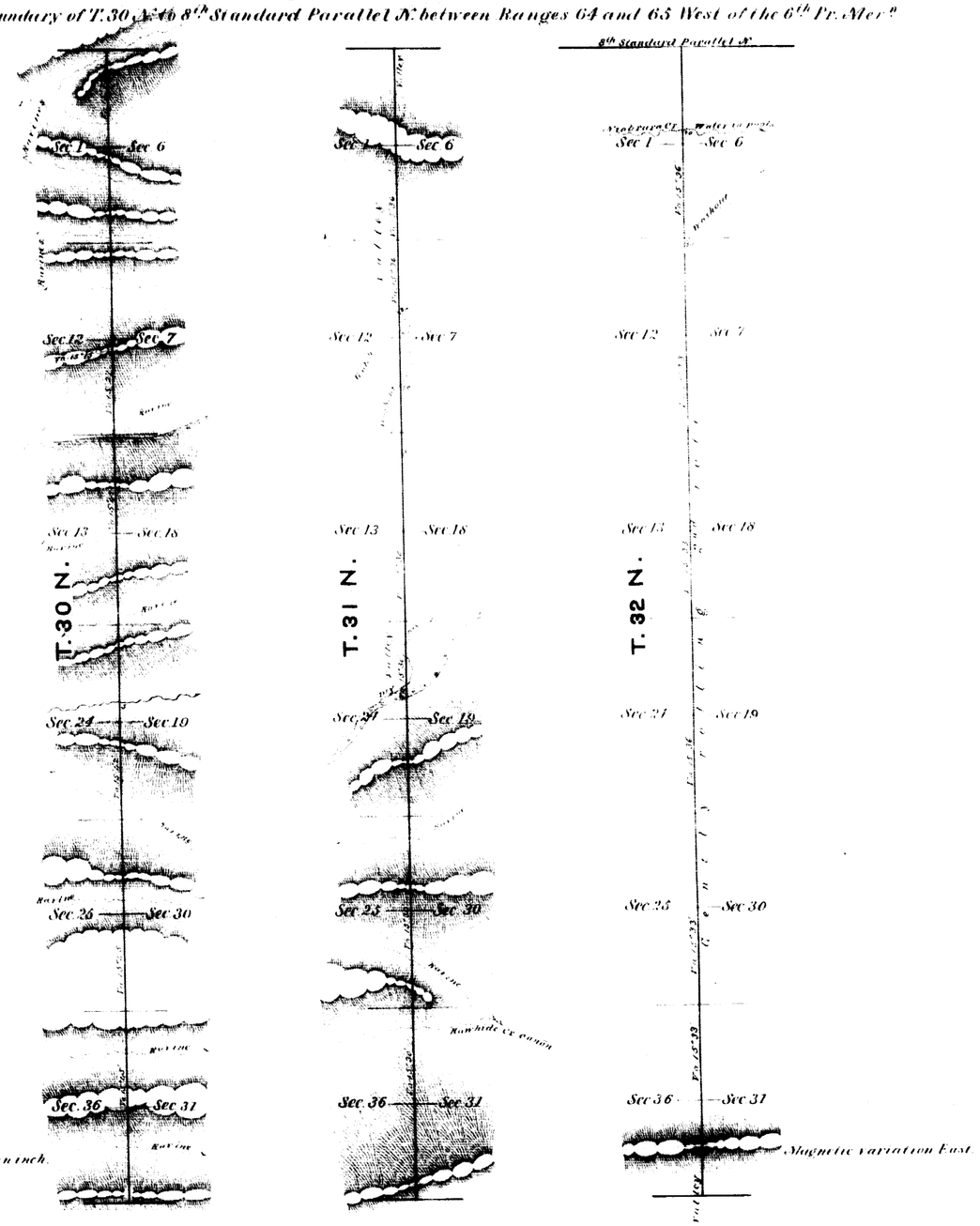

Scale 10 chains to an inch.

Surveys designated.	By whom surveyed.	Date of contract.	Amount of surveys.	When surveyed.
8th Guide Mer.d W.	William B Yerby	May 7th 1879.	18 miles.	July. 1879.

I hereby certify that the above diagram of the 8th Guide Meridian West of the 6th Principal Meridian, from the South boundary of Township 30 N. to the 8th Standard Parallel N. in Wyoming Territory, is strictly conformable to the field notes of the survey thereof, on file in this office, which have been examined and approved.

Surveyor Generals Office,
Cheyenne, Wyo. Oct 16, 1879.

Edw. C. David
Surveyor General.

523