TOWNSHIP No. 31 NORTH, RANGE No. 65 WEST of the 6th Principal MERIDIAN.



Total number of Acres

Surveys Designated	By Whom Surveyed	Date of Contract	Amount of Surveys Miles	Chs	Lks	When Surveyed	Magnetic Declination
S.W.&N. Townships & lines	Wm. B. Yerby	May 7, 1879	17	70	43	Sept. 4 to 5, 1879	15° 32' East
Subdivisions	Bryant & Bright	April 24, 1881	39	72	41	" 5-12, 1881	15° 30' East
Connections							
8th Guide Mer. N.	Wm. H. Yerby	May 7, 1879	6	00	00	July 19, 1879	

The above Map of Township No. 31 North of Range No. 65 West of the Sixth Principal Meridian Wyoming Territory is strictly conformable to the field notes of the survey thereof on file in this Office which have been examined and approved

Surveyor General's Office,
Cheyenne Wyoming
May 24th 1882

Edw. C. Baird
Surv. Genl.

A. Gast & Co., St. Louis Mo.

788

31 - 65

(10)

629

41

8TH GUIDE MERIDIAN WEST,

From S boundary of T. 30 N. to 8th Standard Parallel N. between Ranges 64 and 65 West of the 6th Pr. Mer.

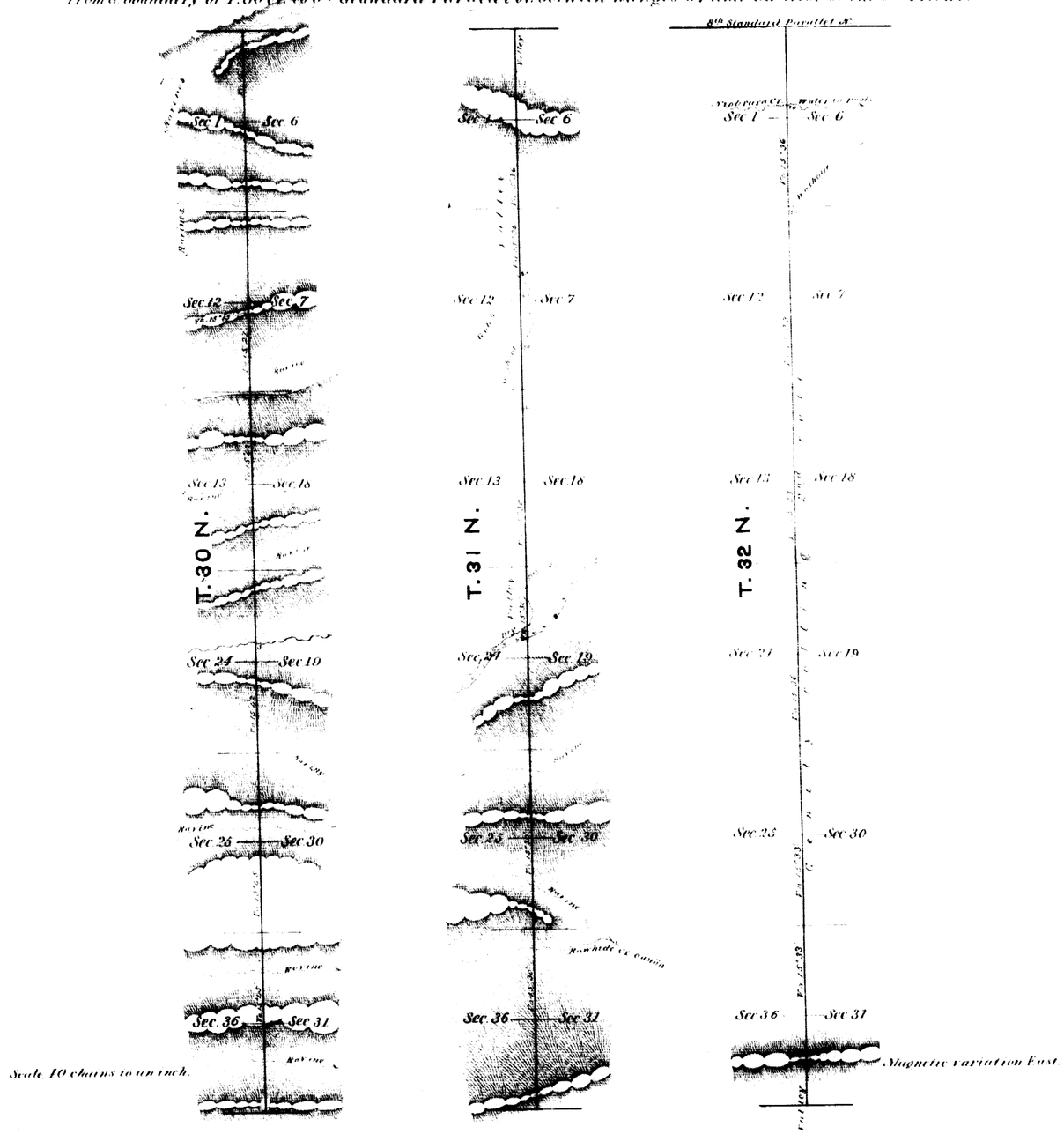

Surveys designated.	By whom surveyed.	Date of contract.	Amount of surveys.	When surveyed.
8th Guide Mer. W.	William B. Verby	May 7th 1879.	18 miles.	July, 1879.

I hereby certify that the above diagram of the 8th Guide Meridian West of the 6th Principal Meridian, from the South boundary of Township 30 N. to the 8th Standard Parallel N. in Wyoming Territory, is strictly conformable to the field notes of the survey thereof, on file in this office, which have been examined and approved.

Surveyor General's Office,
Cheyenne, Wyo. Oct. 16, 1879.

Edw. C. David
Surveyor General.

(10)
Indexes

146

EXTERIOR LINES.

Scale 3 miles to an inch. Magnetic variation East.

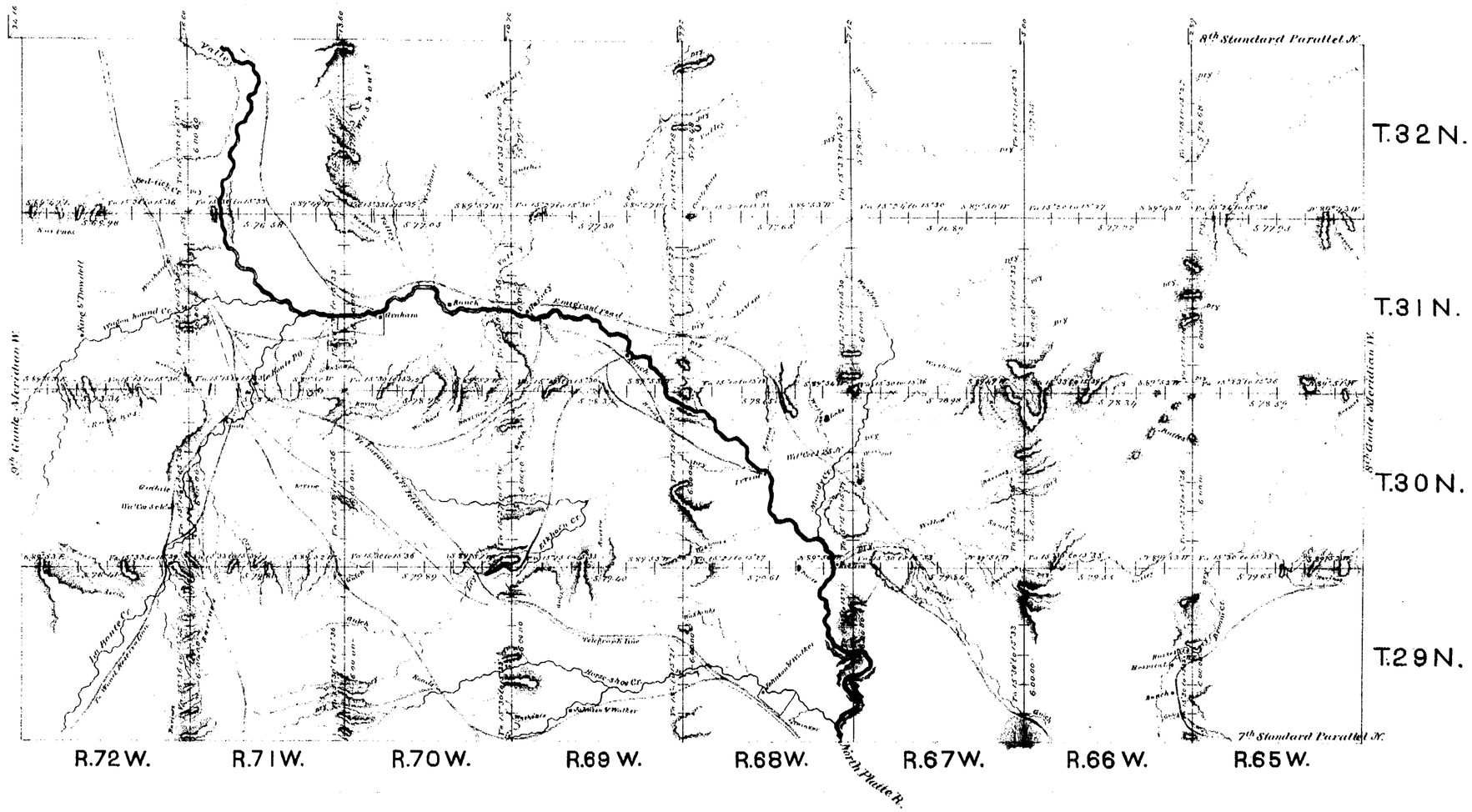

Surveys designated	By whom surveyed	Date of contract.	Amount of surveys Mil. Ch. Lks.	When surveyed
Exterior lines.	Wm. B. Yerby.	May 7, 1879.	311 . 18 . 18	Sept. & Oct. 1879.
Connections.	" " "	" " "	65 . 83	" " "

I hereby certify that the above diagram of the exterior lines of Townships 29, 30, 31 & 32 N. Ranges 65 to 72 inclusive, West of the 6th Principal Meridian, in Wyoming Territory, is strictly conformable to the original field notes of the survey thereof, on file in this office, which have been examined and approved.

Surveyor General's Office,
Cheyenne, Wyo. Feby. 7, 1880.

Edw. C. David
Surveyor General.