(13)

48.

Accession no. 1093

TOWNSHIP No. 31 NORTH, RANGE No. 67 WEST of the 6th Principal MERIDIAN.

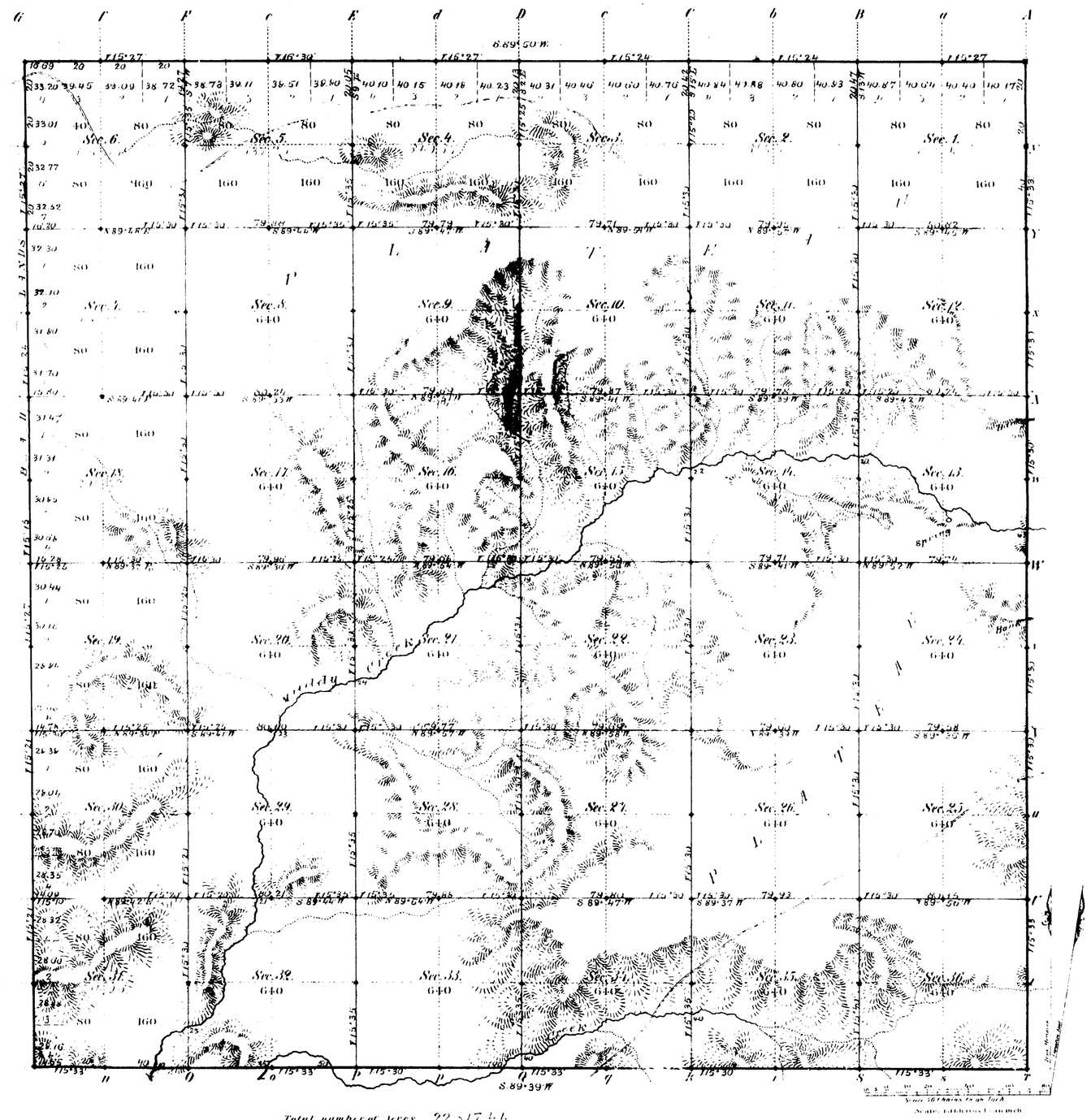

Total number of Acres 22,517.44

Surveys Designated	By Whom Surveyed	Date of Contract	Amount of Surveys Mi.	Ch.	Lk.	When Surveyed	Magnetic Declination
Township lines	Wm. H. Yerby	May 7. 1879	23	71	34	Sept. 10, 15 & 16, 1879	15° 28' East
Subdivisions	Brunt & Binge	April 30, 1881	59	53	78	Sept. 21-28, 1881.	15° 30' East
Connections							

The above Map of Township No. 31 North of Range No. 67 West of the Sixth Principal Meridian Wyoming Territory is strictly conformable to the field notes of the survey thereof on file in this Office, which have been examined and approved

Surveyor Generals Office,
Cheyenne Wyoming
May 24th 1882

Edw. C. David
Sur. Genl.

A. Gast & Co., St. Louis, Mo.

781

31 - 67

Ac. 6616

ORIGINAL

RECEIVED APR 29 1955 Bureau of Land Management Washington, D.C.

TOWNSHIP 31 NORTH, RANGE 67 WEST, OF THE SIXTH PRINCIPAL MERIDIAN, WYOMING

DEPENDENT RESURVEY

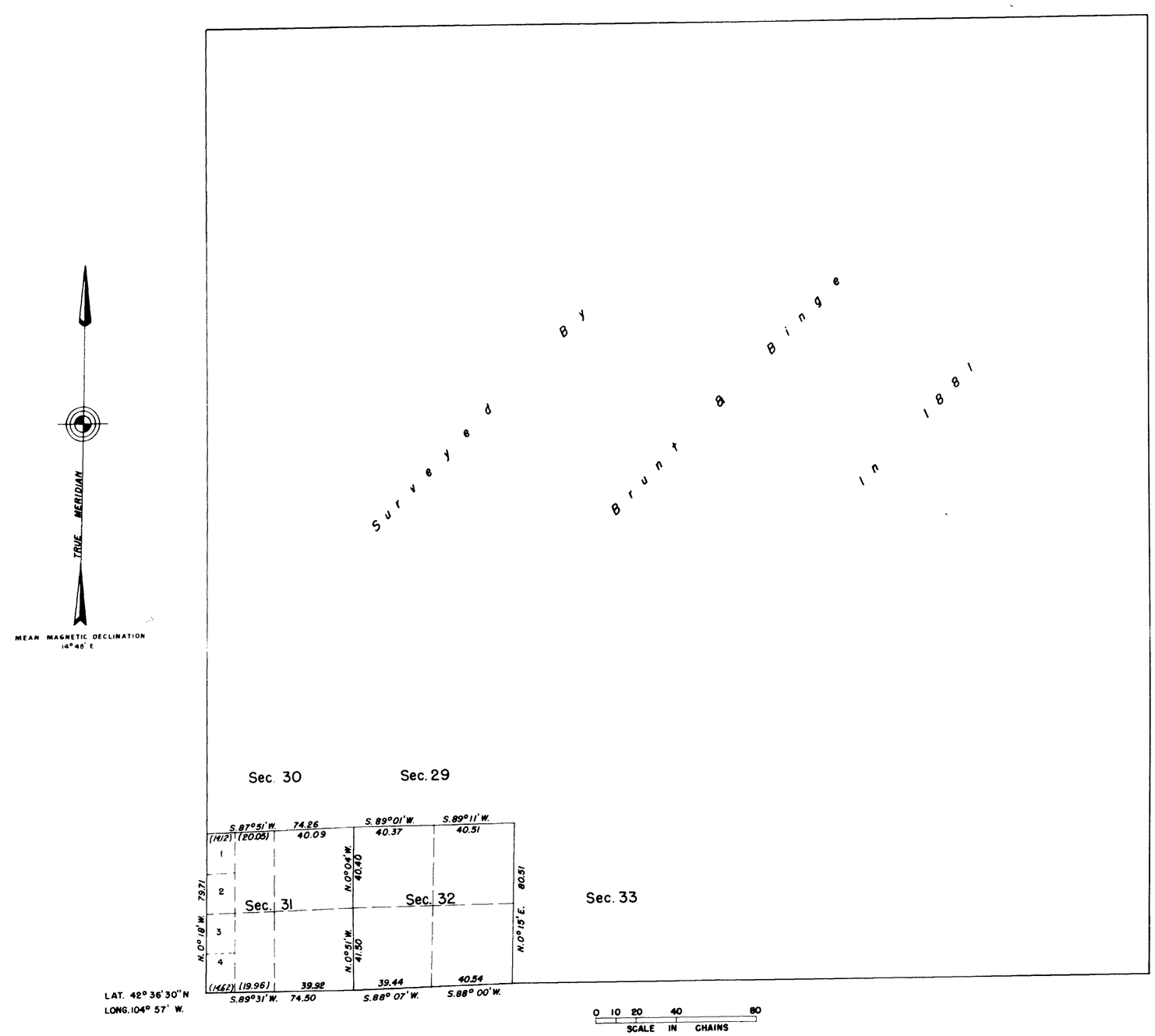

Area resurveyed: 1234.96 acres

This plat represents a retracement and re-establishment of a portion of an original township line and subdivisional lines, designed to restore the corners in their original locations according to the best available evidence. Lottings and areas are as shown on the plat approved May 24, 1882.

Portion of the south boundary resurveyed by James A. Minnie in 1953.

Resurvey of a portion of the west boundary and subdivisional lines executed by James A. Minnie May 27 and 28, 1953, under special instructions for Group 232, Wyoming, dated March 25, 1953.

UNITED STATES DEPARTMENT OF THE INTERIOR
BUREAU OF LAND MANAGEMENT
Washington, D.C. February 4, 1955

This plat is strictly conformable to the approved field notes, and the survey, having been correctly executed in accordance with the requirements of law and the regulations of this Bureau, is hereby accepted.

For the Director

Earl G. Harrington

Cadastral Engineering Staff Officer

OEM

76700

781-A

31-67

(10) Indexes

E46

EXTERIOR LINES.

Scale 3 miles to an inch. Magnetic variation East.

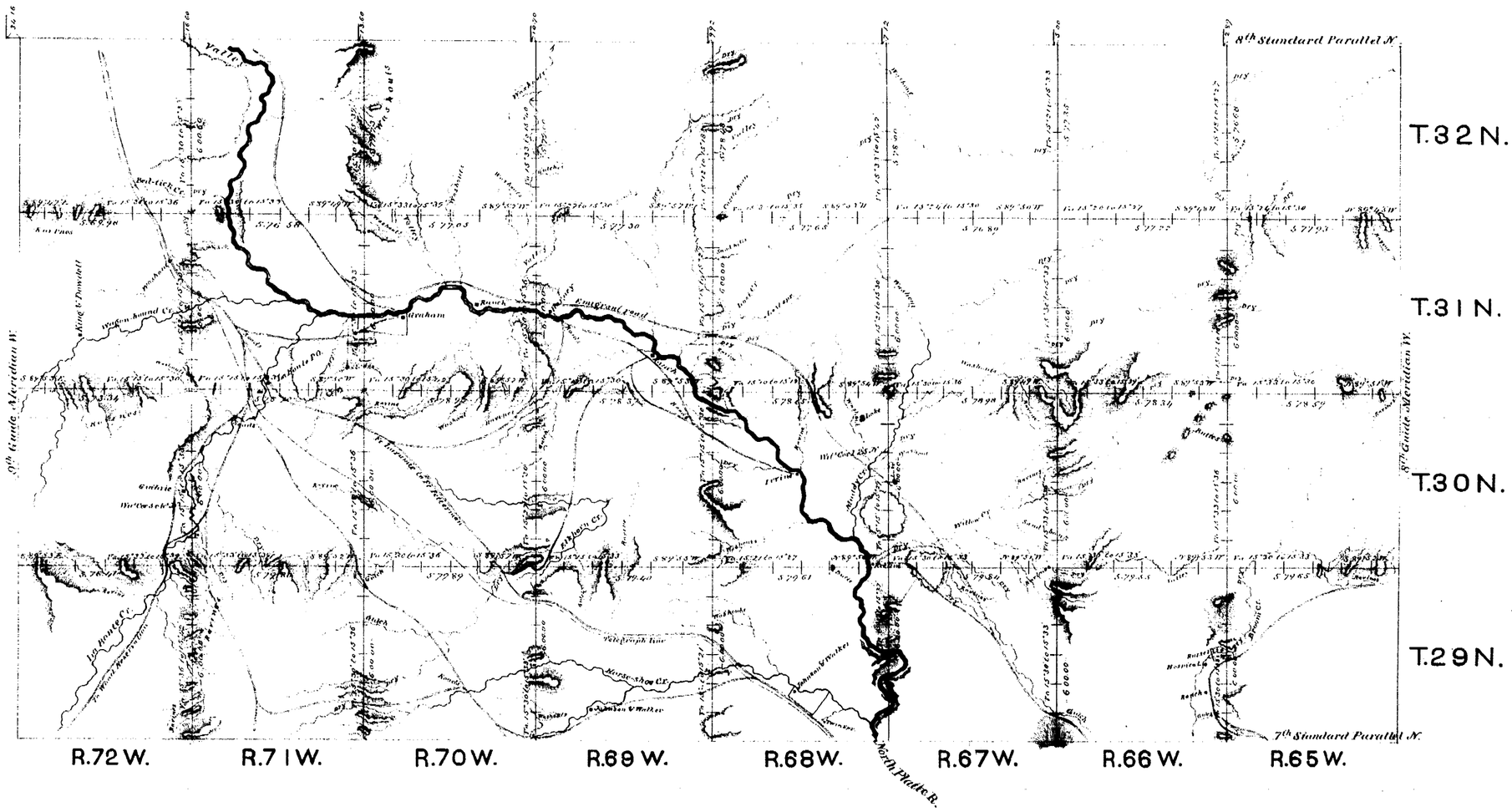

Surveys designated	By whom surveyed	Date of contract	Amount of surveys Mls	Chs	Lks	When surveyed
Exterior lines.	Wm B. Yerby.	May 7, 1879.	311	18	18	Sept. & Oct. 1879.
Connections.	" "	" "		65	83	" "

I hereby certify that the above diagram of the exterior lines of Townships 29, 30, 31 & 32 N. Ranges 65 to 72 inclusive, West of the 6th Principal Meridian, in Wyoming Territory, is strictly conformable to the original field notes of the survey thereof, on file in this office, which have been examined and approved.

Surveyor General's Office,
Cheyenne, Wyo. Feb. 7, 1880.

Edw. C. David
Surveyor General.