(14)

1173

16

32-60

TOWNSHIP No. 32 NORTH, RANGE No. 60 WEST of the 6th Principal MERIDIAN.



Total number of Acres. 13.857.48

Surveys Designated	By Whom Surveyed	Date of Contract	Amount of Surveys Mls.	Chs.	Lks.	When Surveyed	Magnetic Declination
West, and Part of S. Township lines	Charles W. Brown	May 22, 1879	9	49	24	July 10 & 11, 1879	15° 42' East
Subdivisions	Black & Brown	May 9, 1881	36	2	38	August 9-12, 1881	14° 45' " "
Connections	" " "	" " "	2	24	77	" " "	
8th Stand. Par. N.	Charles W. Brown	May 2, 1879	3	48	50	July 3, 1879	
E. Bound. of Wyo.	O. N. Chaffee	———	6	8	40	Sept. 3, 1869	

The above Map of Township No. 32 North of Range No. 60 West of the Sixth Principal Meridian Wyoming Territory is strictly conformable to the field notes of the survey thereof on file in this Office, which have been examined and approved

Surveyor General's Office,
Cheyenne Wyoming
August 7th 1882

Edw. C. David
" Sur. Gen.l

852

A. Gast & Co., St. Louis, Mo.

32 - 60

(10)

Indexes

46

634

EXTERIOR LINES.

Magnetic Variation East.

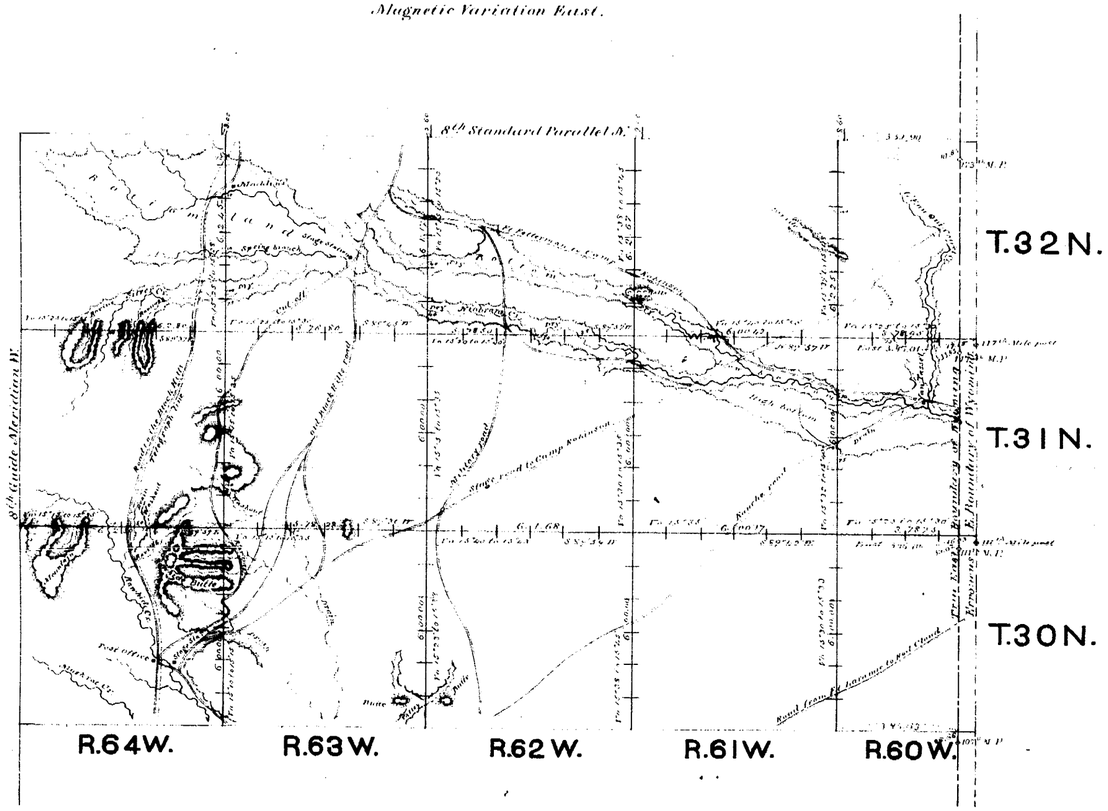

Surveys designated	By whom surveyed	Date of contract.	Amount of surveys.	When surveyed.
Exterior Lines.	Charles W. Brown	May 22nd 1879.	Mis. 128 Chs. 7 Lks. 19	July & Aug. 1879
Connections.	"	"	56 38	"
Corrections in R.63W. in red ink	Charles D. Brown	May 9, 1881.	1 57 61	July 9 & 10, 1881

Scale, 3 miles to an inch.

I hereby certify, that the above diagram of the exterior lines of Townships 30, 31 and 32 North, Ranges 60 to 64 West of the 6th Principal Meridian, in Wyoming Territory, is strictly conformable to the original field notes of the survey thereof, on file in this office, which have been examined and approved.

Surveyor General's Office,
Cheyenne, Wyo. Oct. 29, 1879

Edw. C. David
Surveyor General.

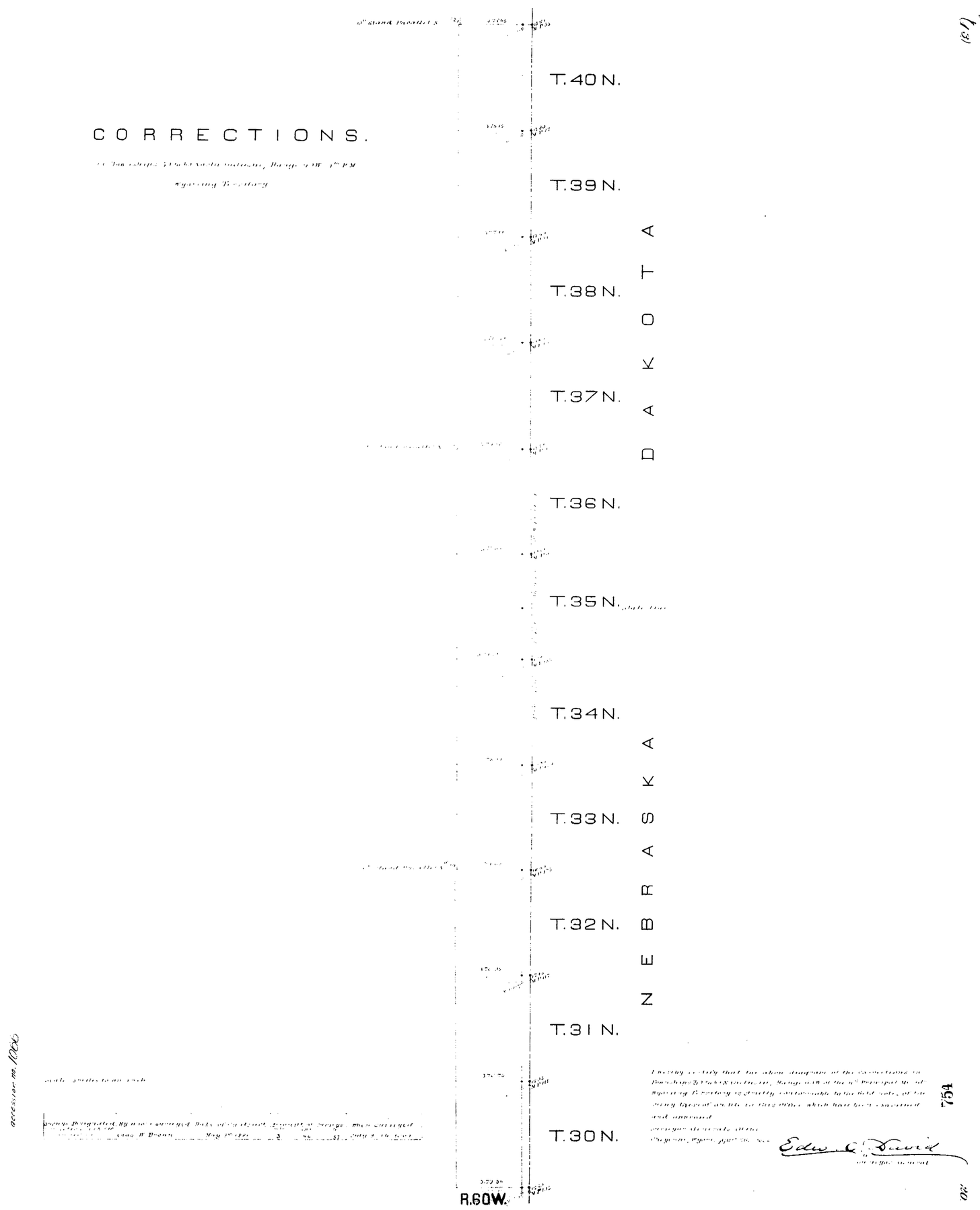
CORRECTIONS.
T.40 N.
T.39 N.
T.38 N.
T.37 N.
T.36 N.
T.35 N.
T.34 N.
T.33 N.
T.32 N.
T.31 N.
T.30 N.
DAKOTA
NEBRASKA
R.60W.

754