(10)

637

49

TOWNSHIP No 32 NORTH RANGE No 64 WEST of the 6th Principal MERIDIAN.

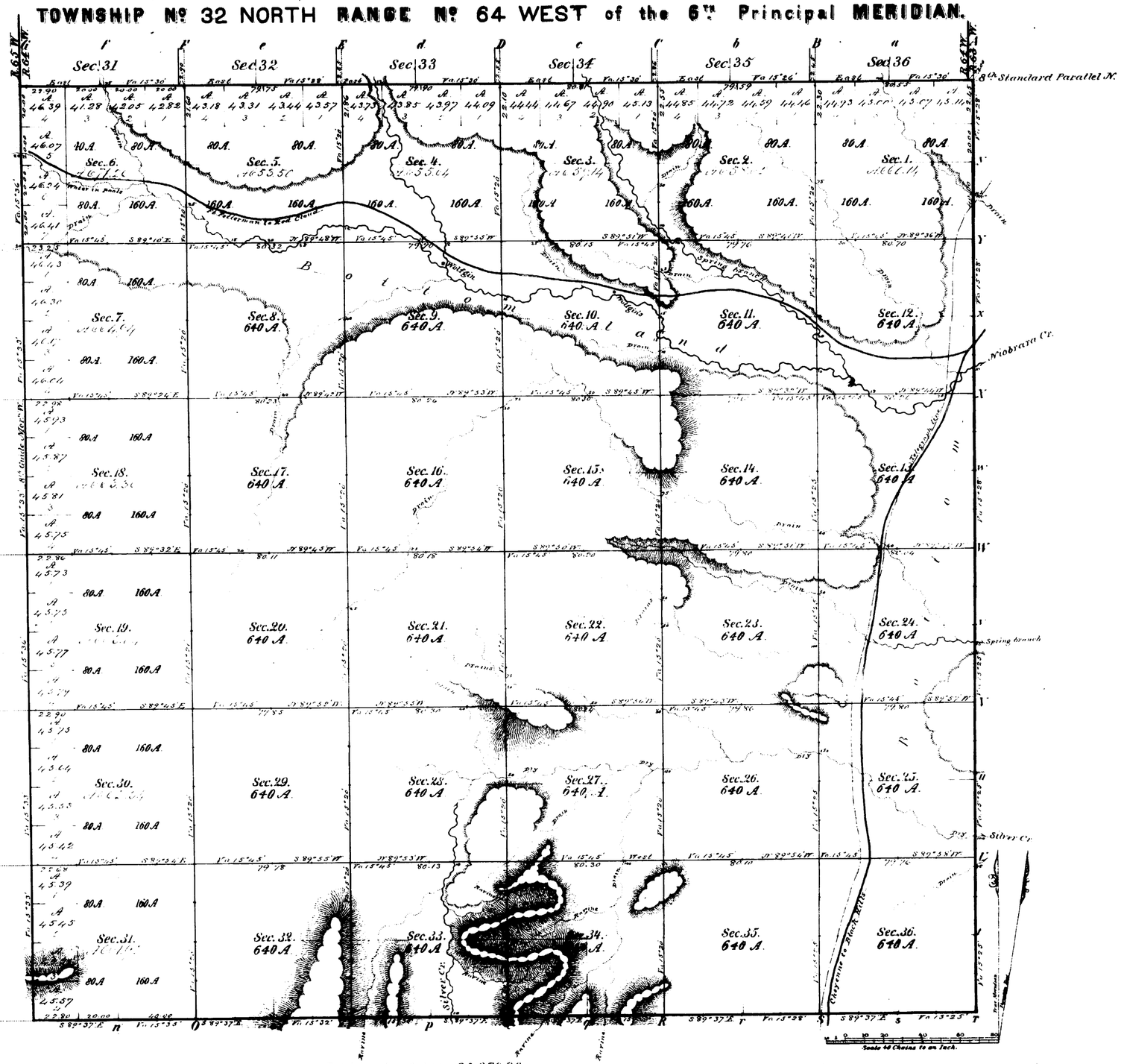

Total number of Acres 23,273.90

	Surveys Designated	By Whom Surveyed	Date of Contract	Amount of Surveys Miles	Chs	Lks	When Surveyed
E & S	Township lines	Charles W. Brown	May 22. 1879	12	5	25	August. 1879
	Subdivisions	" " "	" " "	60	27	08	Aug & Sept
	Connections	" " "	" " "		13	41	" " "
	8th Standard Parallel N.	" " "	" " "	6	3	00	July. "
	8th Guide Meridian W.	Wm B. Verby	" 7. "	6	00	00	" "

The above Map of Township No 32 North, of Range No 64 West of the 6th Principal Meridian, Wyoming Territory, is strictly conformable to the field notes of the survey thereof on file in this Office which have been examined and approved

Surveyor General's Office, Cheyenne, Wyo. Oct. 29. 1879.

Edw. C. David Surr. Genl.

A. Gast & Co. St. Louis, Mo.

531

32 - 64

(10)

Issued

629

41

8TH GUIDE MERIDIAN WEST,

From S. boundary of T. 30 N. to 8th Standard Parallel N. between Ranges 64 and 65 West of the 6th Pr. Mer.



Surveys designated	By whom surveyed	Date of contract	Amount of surveys	When surveyed
8th Guide Mer. W.	William B. Yerby	May 7th 1879.	18 miles.	July, 1879.

I hereby certify that the above diagram of the 8th Guide Meridian West of the 6th Principal Meridian, from the South boundary of Township 30 N. to the 8th Standard Parallel N. in Wyoming Territory, is strictly conformable to the field notes of the survey thereof, on file in this office, which have been examined and approved.

Surveyor General's Office,
Cheyenne Wyo. Oct 16, 1879.

Edw. C. David
Surveyor General.

523

(10)
Indexed

46

634

EXTERIOR LINES.

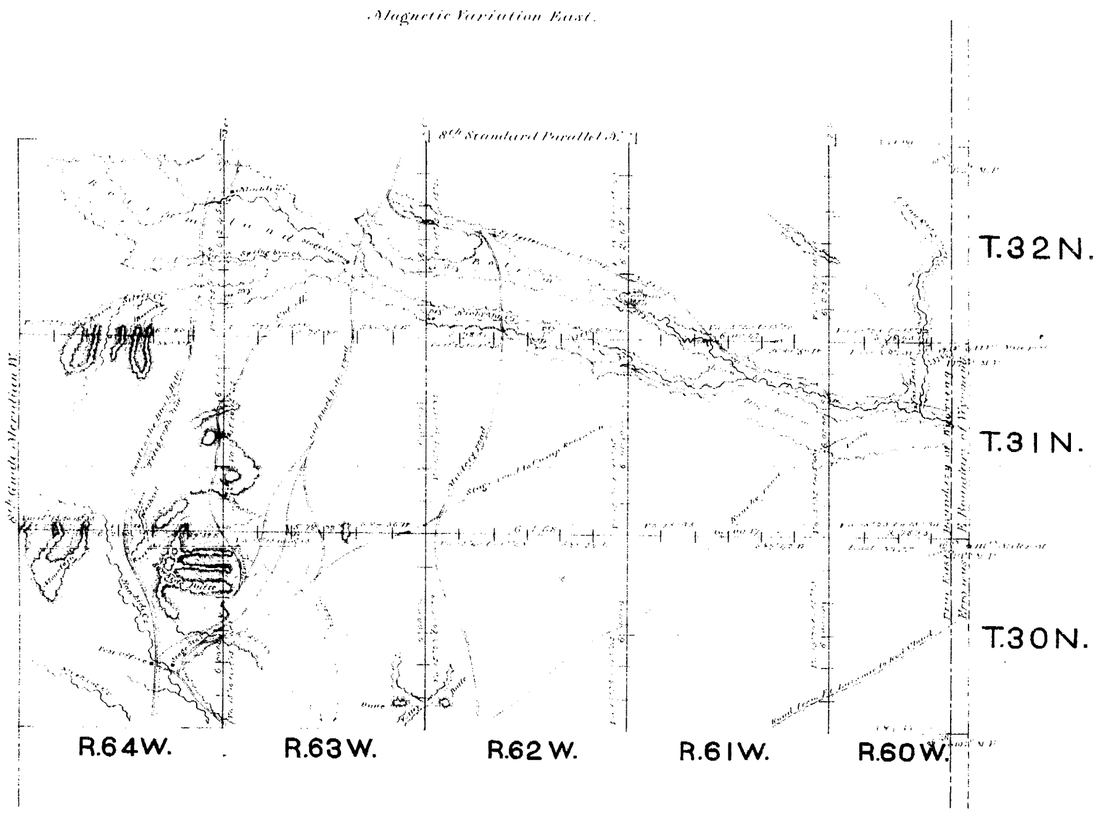

Surveys designated	By whom surveyed	Date of contract	Amount of surveys	When surveyed
Exterior Lines.	Charles W. Brown	May 22nd 1879.	128 . 7 . 19.	July & Aug. 1879.
Connections.	" " "	" " "	56 . 38.	" " "
Corrections in red ink.	Charles N. Brown	May 9, 1881	1 . 37 . 31	July 9th, 1881

Scale, 3 miles to an inch.

I hereby certify that the above diagram of the exterior lines of Townships 30, 31 and 32 North, Ranges 60 to 64 West of the 6th Principal Meridian, in Wyoming Territory, is strictly conformable to the original field notes of the survey thereof, on file in this office, which have been examined and approved.

Surveyor General's Office,
Cheyenne, Wyo. Oct 29, 1879

Edw. C. David
Surveyor General.