1193

34

33-60

TOWNSHIP No. 33 NORTH, RANGE No. 60 WEST of the 6th Principal MERIDIAN.



Total number of Acres. 13,630.35

	Surveys Designated	By Whom Surveyed	Date of Contract	Amount of Surveys Mls.	Chs.	Lks.	When Surveyed	Magnetic Declination
M. & N.	Township lines	Charles W. Brown	July 23, 1880	9	47	47	Aug. 26 & 27, 1880	15° 52' East
	Subdivisions	Camp & Fairfield	May 9, 1881	35	60	20	July 14-16, 1881	15° 55' " "
	Connections	" " "	" " "	2	33	91	" " "	
	8th Stand. Par. N.	Charles W. Brown	May 22, 1879	3	39	99	July 3, 1879	
	E. Bound. of Wyo	O. N. Chaffee		5	77	94	Sept. 3, 4 & 6, 1880	

The above Map of Township No. 33 North of Range No. 60 West of the Sixth Principal Meridian Wyoming Territory is strictly conformable to the field notes of the survey thereof on file in this Office, which have been examined and approved

Surveyor Generals Office,
Cheyenne Wyoming
August 11th 1882

Edw. C. David
Surv. Genl.

870

A. Gast & Co., St. Louis, Mo.

33 - 60

(10)

633

EIGHTH STANDARD PARALLEL NORTH,

From the 8th Guide Meridian W. between Townships 32 & 33 N. to the E. Boundary of Wyoming.

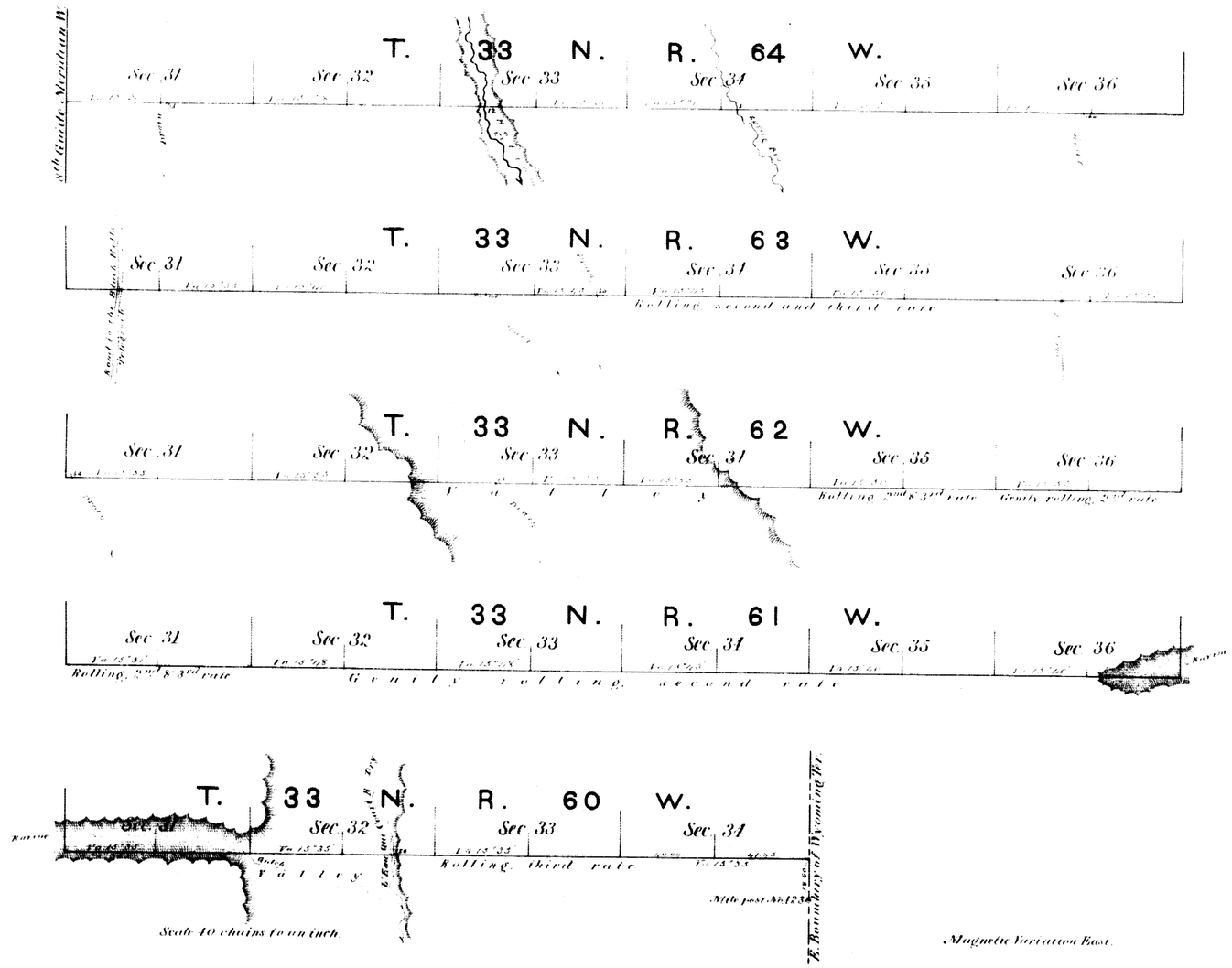

Scale 40 chains to an inch.

Magnetic Variation East.

Surveys designated	By whom surveyed	Date of contract.	Amount of surveys. Mls. Chs. Lks.	When surveyed.
8th Standard Parallel N.	Charles W. Brown	May 22nd 1870	28 . 1 . 85	July, 1879.
Connections			18 . 60	

I hereby certify that the above diagram of the 8th Standard Parallel N. from the 8th Guide Meridian W. to the E. Boundary of Wyoming Territory, is strictly conformable to the original field notes of the survey thereof, on file in this office, which have been examined and approved.

Surveyor General's Office,
Cheyenne, Wyo. Oct. 29, 1879.

Edw. C. David
Surveyor General

(10) Inclosed

661

69

EXTERIOR LINES.

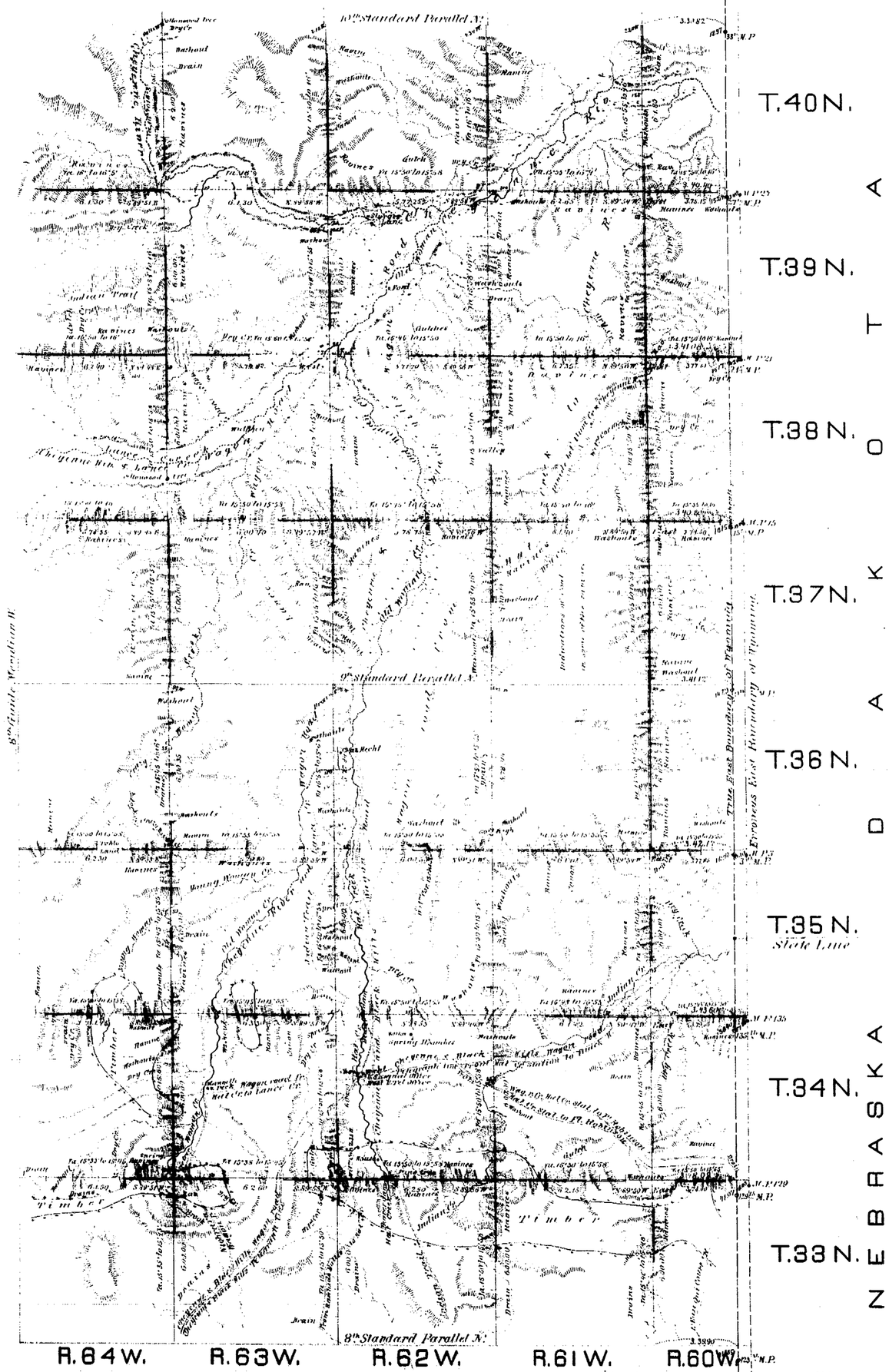

Surveys designated	By whom surveyed	Date of contract	Amount of surveys Mls	Chs	Lks	When surveyed
Township lines	Charles H Brown	July 23, 1880	360	16	12	October 1880
Connections		"	1	10	31	" "
Corrections of 1879 in red ink	Charles H Brown	May 9 1881	2	16	31	July 13-14, 1881

I hereby certify that the above diagram of the exterior lines of Townships 33 to 40 North, Ranges 60 to 64 West, of the 6th Prin. Mer. in Wyo. Ter. is strictly conformable to the field notes of the survey thereof on file in this Office, which have been examined and approved.

Surveyor General's Office
Cheyenne, Wyo. Dec. 16th 1880

Edw. C. David
Surveyor General.

CORRECTIONS.

Ten Ships 30 to 60 North Indusne, Range 60W, 6th P.M.

Wyoming Territory



Scale 3 miles to an inch

Surveys Designated	By whom surveyed	Date of contract	Amount of Surveys	When surveyed
[illegible]	Chas. B. Brown	May 1st 1881	3 [illegible] 52	July 9 [illegible] 1881

I hereby certify that the above diagram of the Corrections in Town Ships 30 to 60 N. Indusne, Range 60 W. of the 6th Principal Merid. Wyoming Territory is strictly correct, with the field notes of the Survey Record on file in this office which have been examined and approved.

Surveyor Generals Office

Cheyenne, Wyom. [illegible]

Edw. C. David

Surveyor General

754