(14)

1188

TOWNSHIP No. 33 NORTH. RANGE No. 61 WEST of the 6th Principal MERIDIAN.

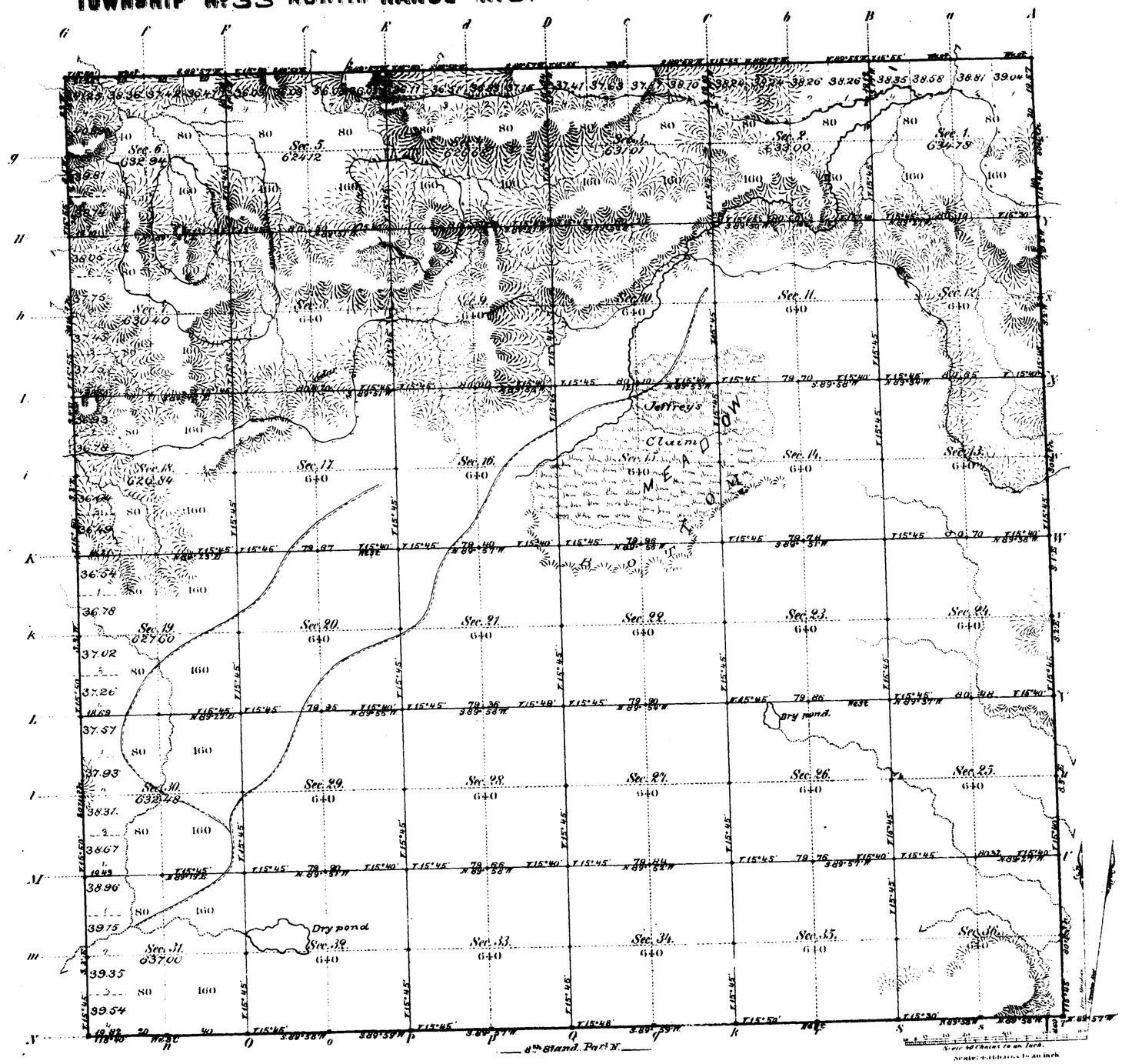

Total number of Acres. 22,936.85

Surveys Designated	By Whom Surveyed	Date of Contract	Amount of Surveys Mi.	Ch.	Lk.	When Surveyed	Magnetic Declination
E.W.&N. Township-lines	C. W. Brown	July 23, 1880	18	0	71	Aug. 26, and Sept. 1 & 2nd 1880	15° 46' East
Subdivisions	Camp F. Fairfield	May 9, 1881	52	67	78	July 9-13, 1881	15° 45' " "
Connections							
8th Stand. Pr. N	Charles W. Brown	May 22, 1879	5	79	82	July 8 1879	

The above Map of Township No. 33 North of Range No. 61 West of the Sixth Principal Meridian Wyoming Territory is strictly conformable to the field notes of the survey thereof on file in this Office, which have been examined and approved.

Surveyor General's Office,
Cheyenne Wyoming
August 11th 1882

Edw. C. David
Sur. Genl.

A. Gast & Co. St. Louis Mo.

33 - 61

(10) Indexed

661

69

EXTERIOR LINES.

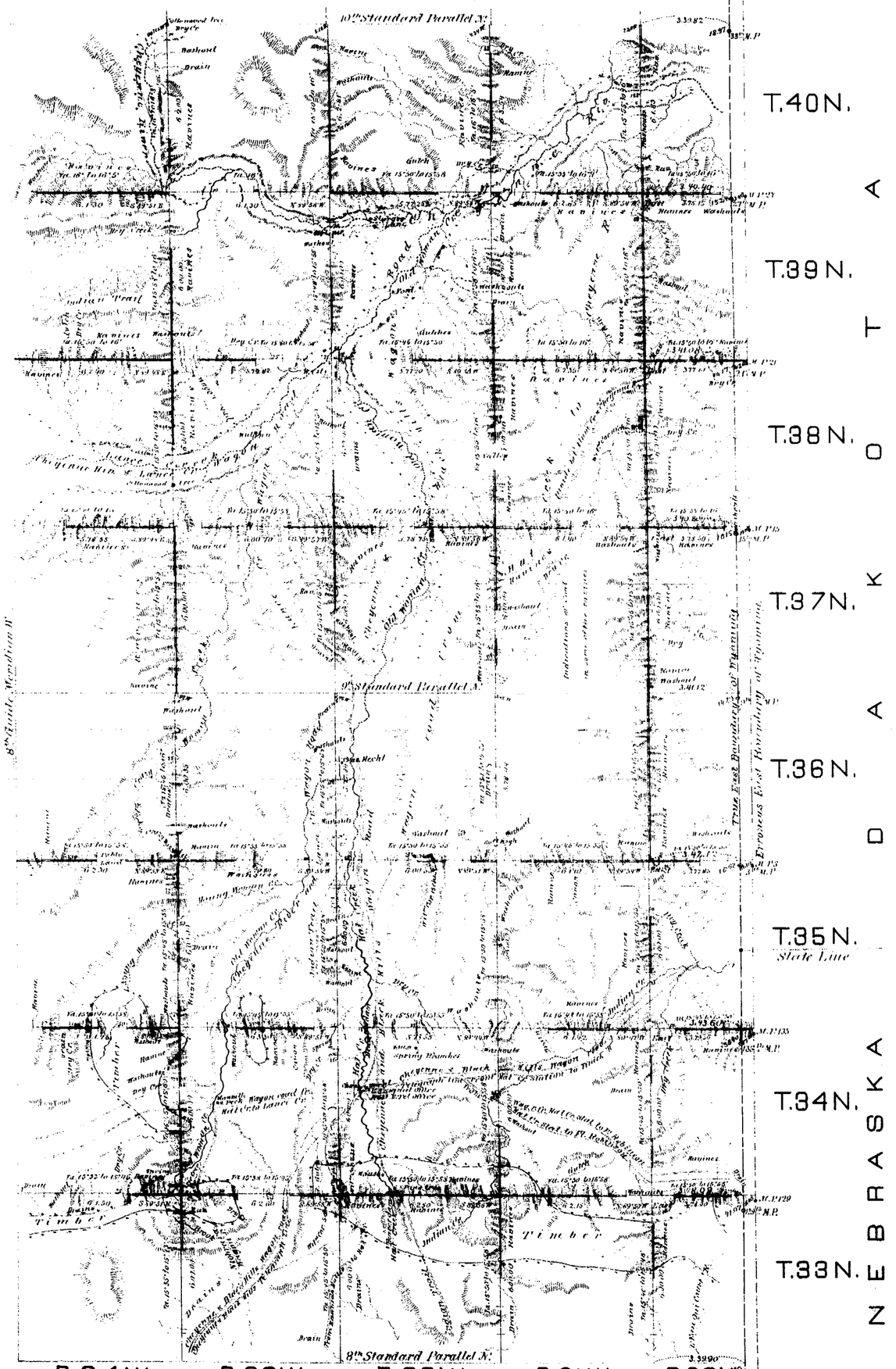

Surveys designated	By whom surveyed	Date of contract	Amount of surveys Mls	Chs	Lks	When surveyed
Township lines	Charles P. Brown	July 23, 1880	360	16	12	October 1880
Connections	" "	" "	1	10	31	" "
Corrections in R.G.W. in red ink.	Charles A. Brown	May 9 1881	2	16	91	July 13-14, 1881

I hereby certify that the above diagram of the exterior lines of Townships 33 to 40 North, Ranges 60 to 64 West, of the 6th Prl. Mer. in Wyo. Ter. is strictly conformable to the field notes of the survey thereof on file in this Office, which have been examined and approved.

Surveyor General's Office
Cheyenne, Wyo. Dec. 16th 1880

Edw. C. David
Surveyor General.

550

(10)

45

633

EIGHTH STANDARD PARALLEL NORTH,

From the 8th Guide Meridian W. between Townships 32 & 33 N. to the E. Boundary of Wyoming.

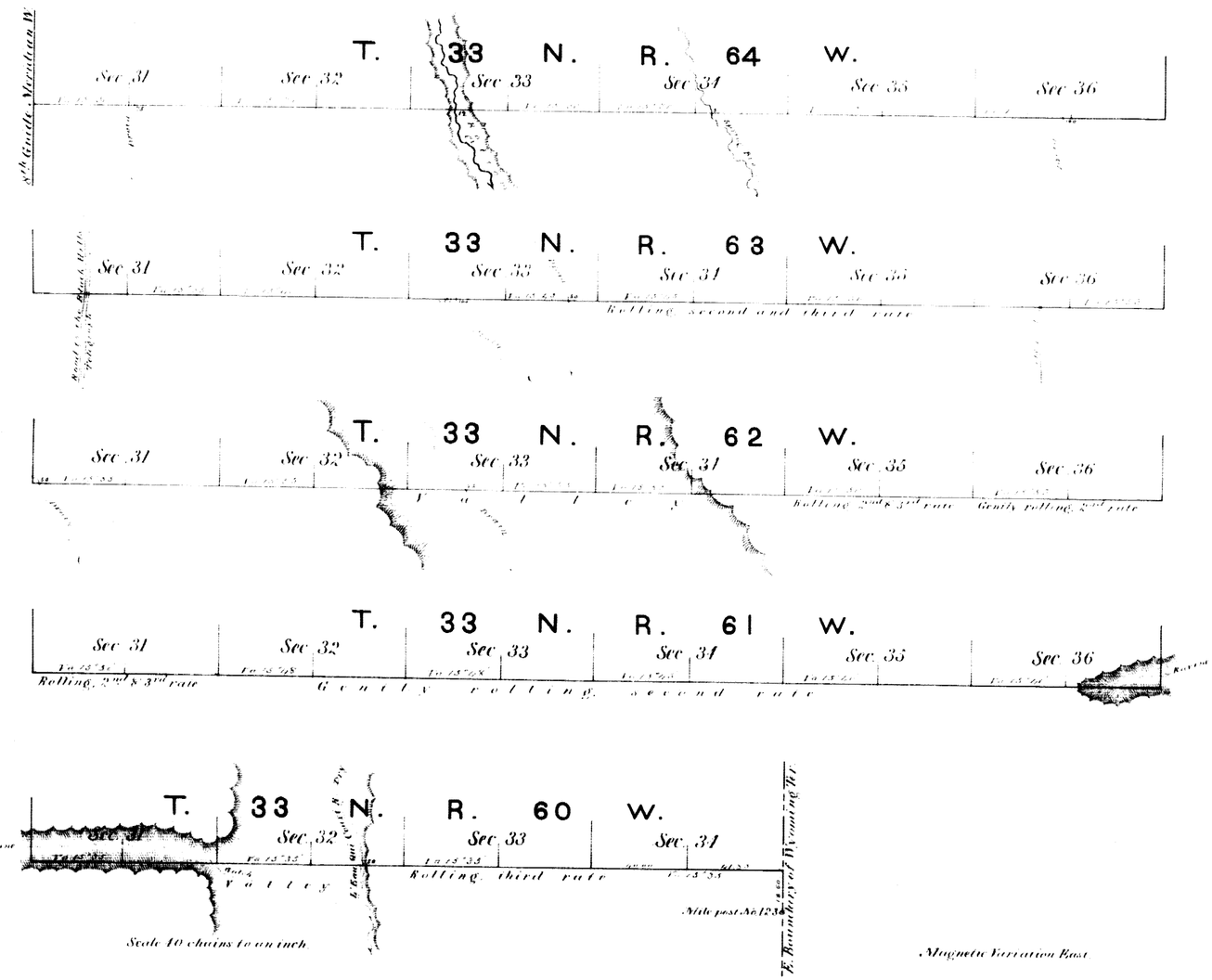

Surveys designated	By whom surveyed	Date of contract	Amount of surveys	When surveyed
			Mls. Chs. Lks.	
8th Standard Parallel N.	Charles W. Brown	May 22nd 1870	28 . 1 . 85	July, 1879.
Connections			18 . 60	

I hereby certify that the above diagram of the 8th Standard Parallel N. from the 8th Guide Meridian W. to the E. Boundary of Wyoming Territory, is strictly conformable to the original Field notes of the survey thereof, on file in this office, which have been examined and approved.

Surveyor Generals Office.
Cheyenne, Wyo. Oct 29, 1879.

Edw. C. David
Surveyor General