(13)

14 + 15

accession no. 1061

# TOWNSHIP No. 33 NORTH. RANGE No. 62 WEST of the 6th Principal MERIDIAN.




Total number of Acres 23078.15

| Surveys Designated | By Whom Surveyed | Date of Contract | Amount of Surveys Mi. | Ch. | Lk. | When Surveyed | Magnetic Declination |
|---|---|---|---|---|---|---|---|
| E.W.&N. Township-lines | C.W. Brown | July 23, 1880 | 18 | 2 | 50 | Sept. 4, 7, & 8, 1880 | 15° 48' East |
| Subdivisions | Black & Brown | May 9th 1881 | 60 | 4 | 78 | Aug 10 - 17, 1881 | 16° 50' East |
| Connections | | | | | | | |
| 8th Stand Pl. N | C.W. Brown | May 22, 1879 | 6 | 0 | 0 | July 2 & 3, 1879 | |

The above Map of Township No. 33 North of Range No. 62 West of the Sixth Principal Meridian Wyoming Territory is strictly conformable to the field notes of the survey thereof on file in this Office, which have been examined and approved

Surveyor General's Office.
Cheyenne Wyoming
April 14th 1882

Edw. C. David
Sur. Gen.l

A. Gast & Co. St. Louis Mo.

33 - 62

749

(10)



633

# EIGHTH STANDARD PARALLEL NORTH,

*From the 8th Guide Meridian W. between Townships 32 & 33 N. to the E. Boundary of Wyoming.*

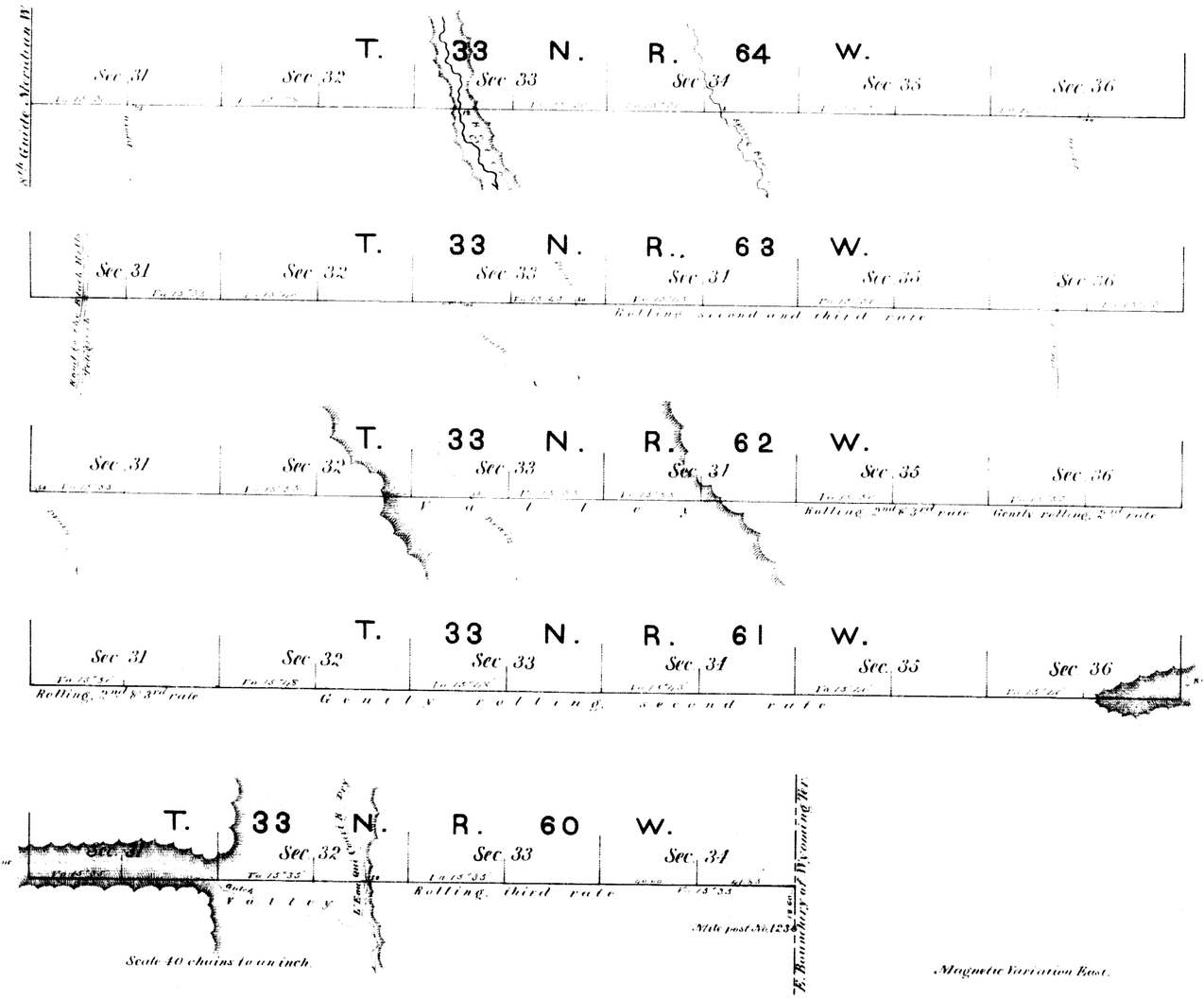


Scale 40 chains to an inch.

Magnetic Variation East.

| Surveys designated | By whom surveyed | Date of contract | Amount of surveys | When surveyed |
|---|---|---|---|---|
| 8th Standard Parallel N. | Charles W. Brown | May 22nd 1870 | 28 Chs 1 Lks 85 | July, 1879 |
| Connections | | | 18 60 | |

I hereby certify that the above diagram of the 8th Standard Parallel N. from the 8th Guide Meridian W. to the E. Boundary of Wyoming Territory, is strictly conformable to the original field notes of the survey thereof, on file in this office, which have been examined and approved.

Surveyor Generals Office,
Cheyenne, Wyo. Oct 29, 1879.

Edw. C. David
Surveyor General

(10) Indexed

661

69

# EXTERIOR LINES.

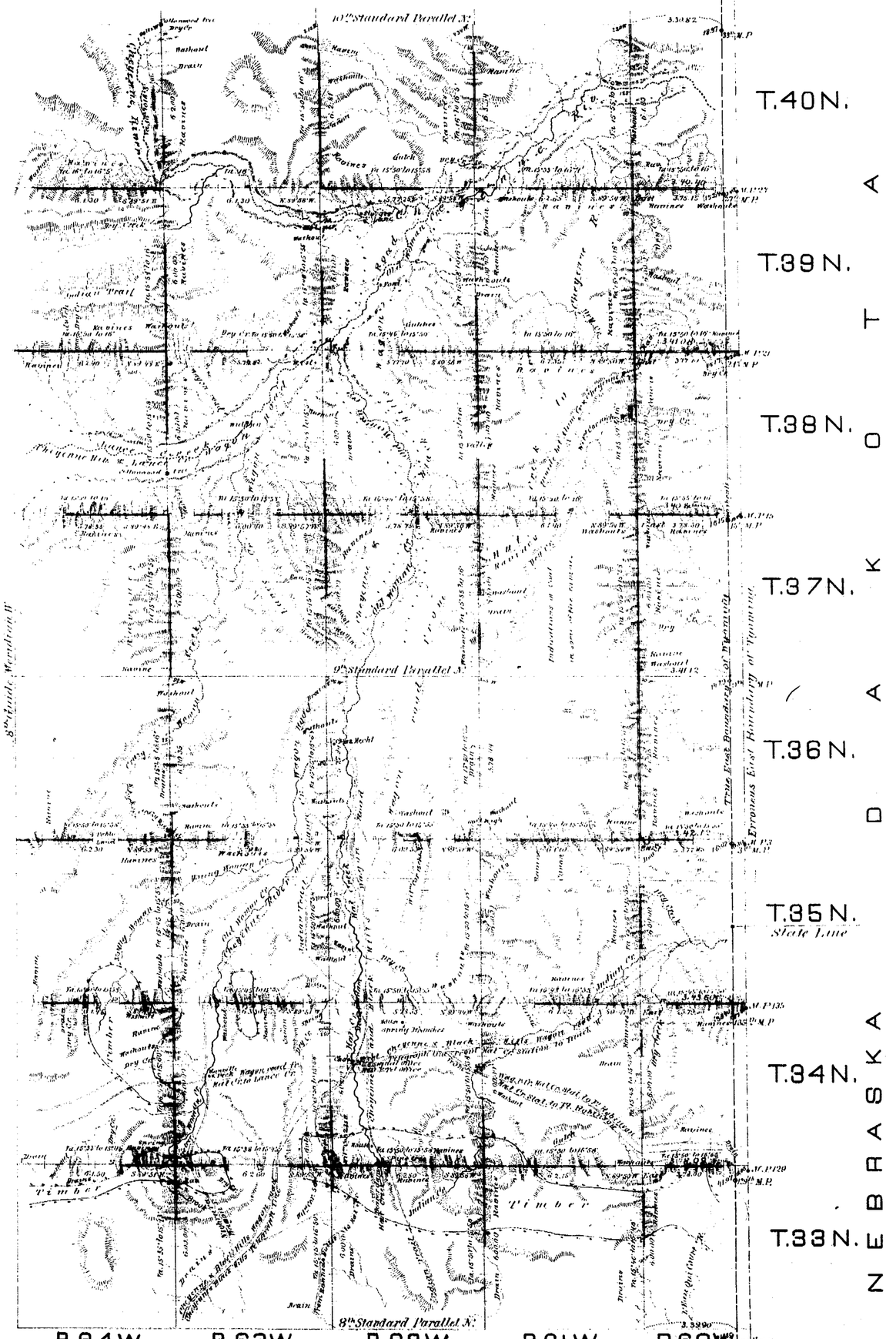


| Surveys designated | By whom surveyed | Date of contract | Amount of surveys Mls | Chs | Lks | When surveyed |
|---|---|---|---|---|---|---|
| Township lines | Charles H. Brown | July 23, 1880 | 360 | 16 | 12 | October 1880 |
| Connections | " | " | 1 | 19 | 31 | " |
| Corrections in R.60W. in red ink | Charles H. Brown | May 9, 1881 | 2 | 16 | 91 | July 13-14, 1881 |

I hereby certify that the above diagram of the exterior lines of Townships 38 to 40 North, Ranges 60 to 64 West, of the 6th Prin. Mer. in Wyo. Ter. is strictly conformable to the field notes of the survey, thereof on file in this Office, which have been examined and approved.

Surveyor General's Office
Cheyenne, Wyo. Dec. 16th 1880

Edw. C. David
Surveyor General.

550