1064

# TOWNSHIP No. 33 NORTH. RANGE No. 63 WEST of the 6th Principal MERIDIAN.

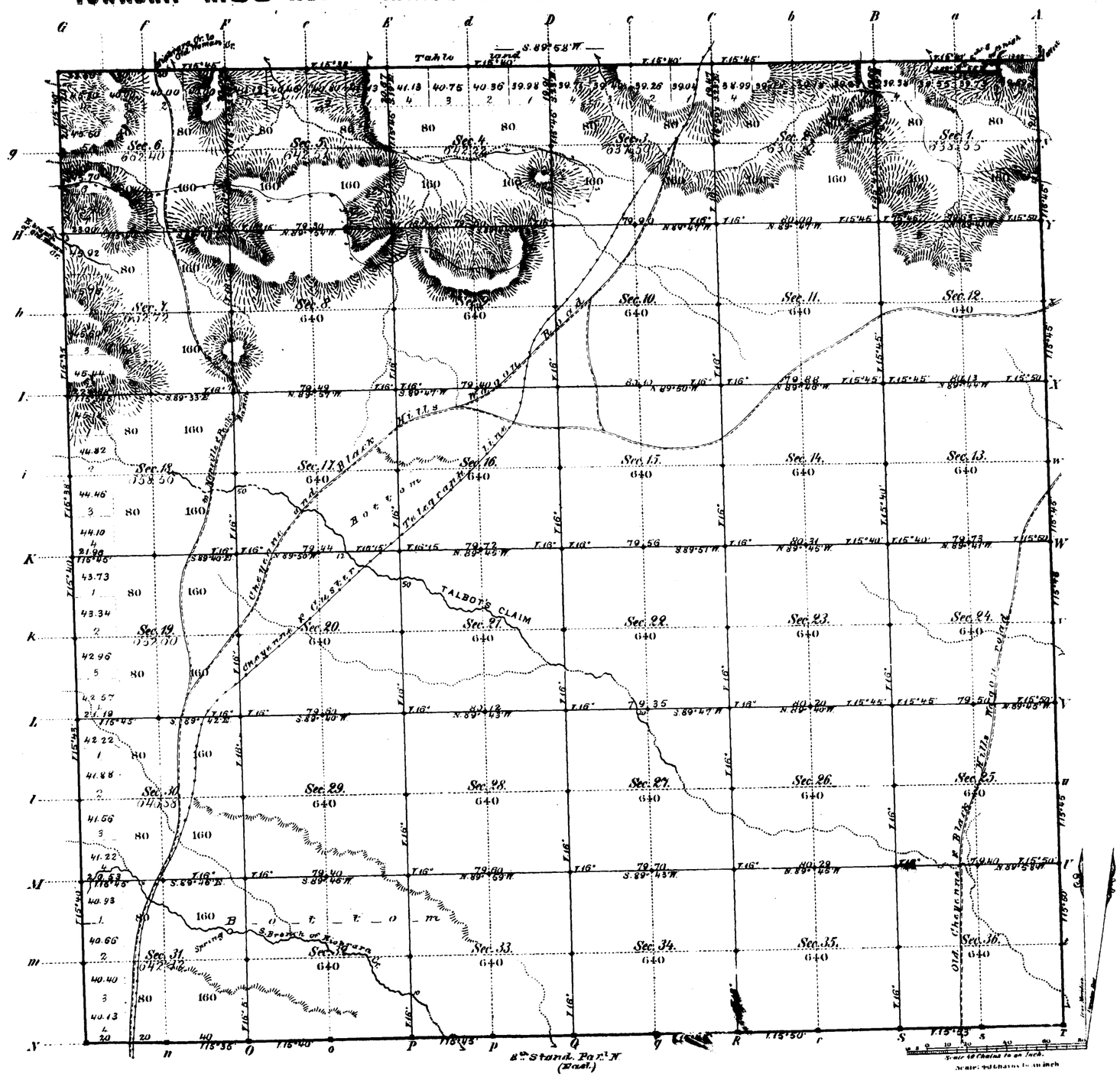


Total number of Acres. 23,122.58

| Surveys Designated | By Whom Surveyed | Date of Contract | Amount of Surveys Miles | Chs | Lks | When Surveyed | Magnetic Declination |
|---|---|---|---|---|---|---|---|
| E.W.&N. Township lines | C. W. Brown | July 23, 1880 | 18 | 2 | 60 | Sept. 7 13 & 14, 1880 | 15° 40' East |
| Subdivisions | Black & Brown | May 9th 1881 | 60 | 2 | 42 | Aug. 18-22, 1881 | 15° 55' East |
| Connections | | | | | | | |
| 8th Stand. Par. N. | C. W. Brown | May 22, 1879 | 6 | 0 | 0 | July 2, 1879 | |

The above Map of Township No. 33 North of Range No. 63 West of the Sixth Principal Meridian Wyoming Territory is strictly conformable to the field notes of the survey thereof on file in this Office, which have been examined and approved.

Surveyor Generals Office,
Cheyenne Wyoming
April 14th 1882

[illegible] Sur. Genl.

A. Gast & Co., St. Louis, Mo.

(10) Indexed

661



# EXTERIOR LINES.

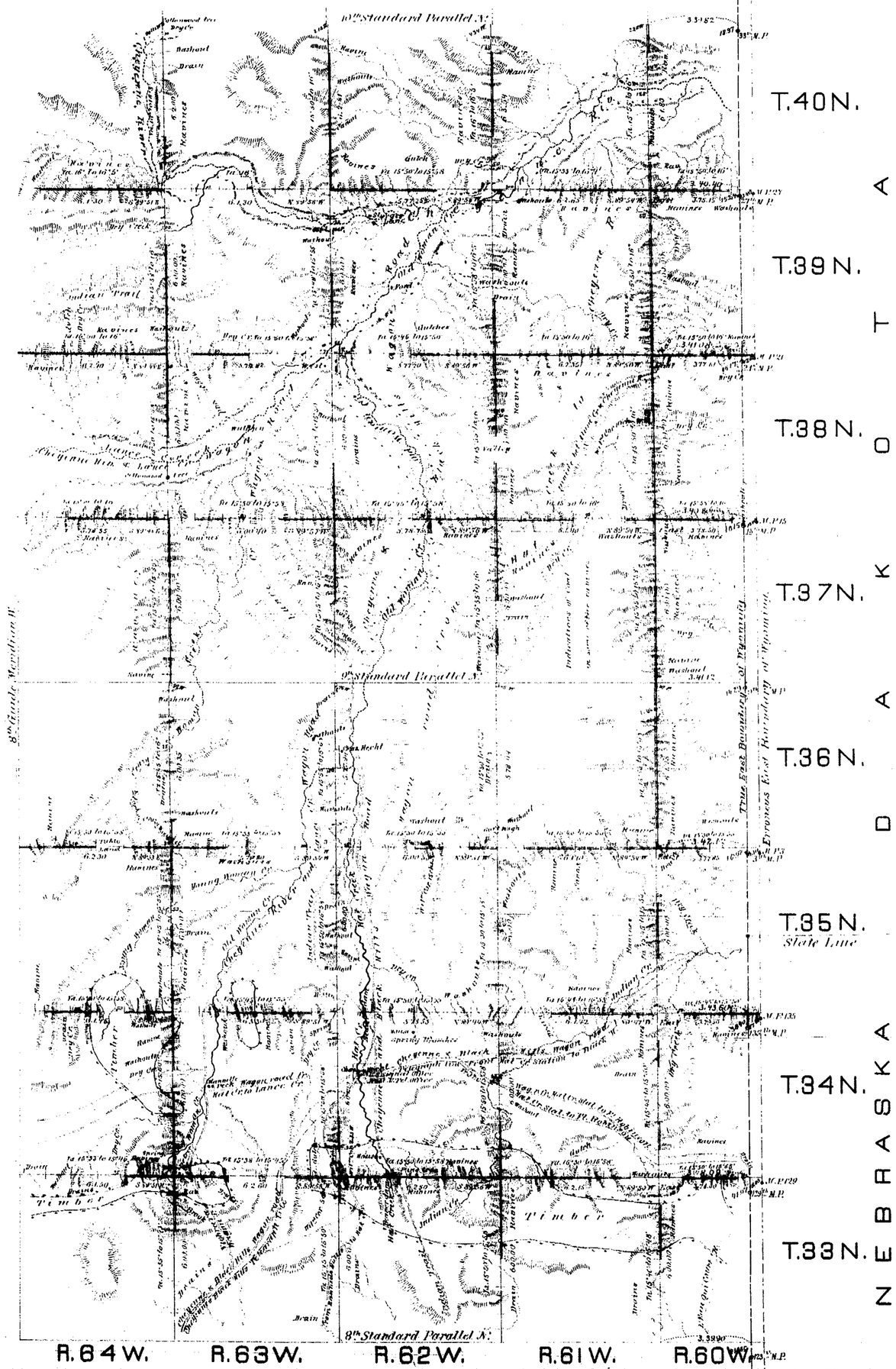


| Surveys designated | By whom surveyed | Date of contract | Amount of surveys Mls. | Chs. | Lks. | When surveyed |
|---|---|---|---|---|---|---|
| Township lines | Charles H. Brown | July 23, 1880 | 360 | 16 | 12 | October 1880 |
| Connections | " " | " " | 1 | 10 | 31 | " " |
| Corrections in H.G.W. in red ink | Charles H. Brown | May 9, 1881 | 2 | 16 | 91 | July 13 - 14, 1881 |

I hereby certify that the above diagram of the exterior lines of Townships 38 to 40 North, Ranges 60 to 64 West, of the 6th Prd. Merdn. in Wyo. Ter. is strictly conformable to the field notes of the survey thereof on file in this Office, which have been examined and approved.

Surveyor General's Office
Cheyenne, Wyo. Dec. 16th 1880

Edw. C. David
Surveyor General.

(10)

Index 8

633

# EIGHTH STANDARD PARALLEL NORTH,

*From the 8th Guide Meridian W. between Townships 32 & 33 N. to the E. Boundary of Wyoming.*

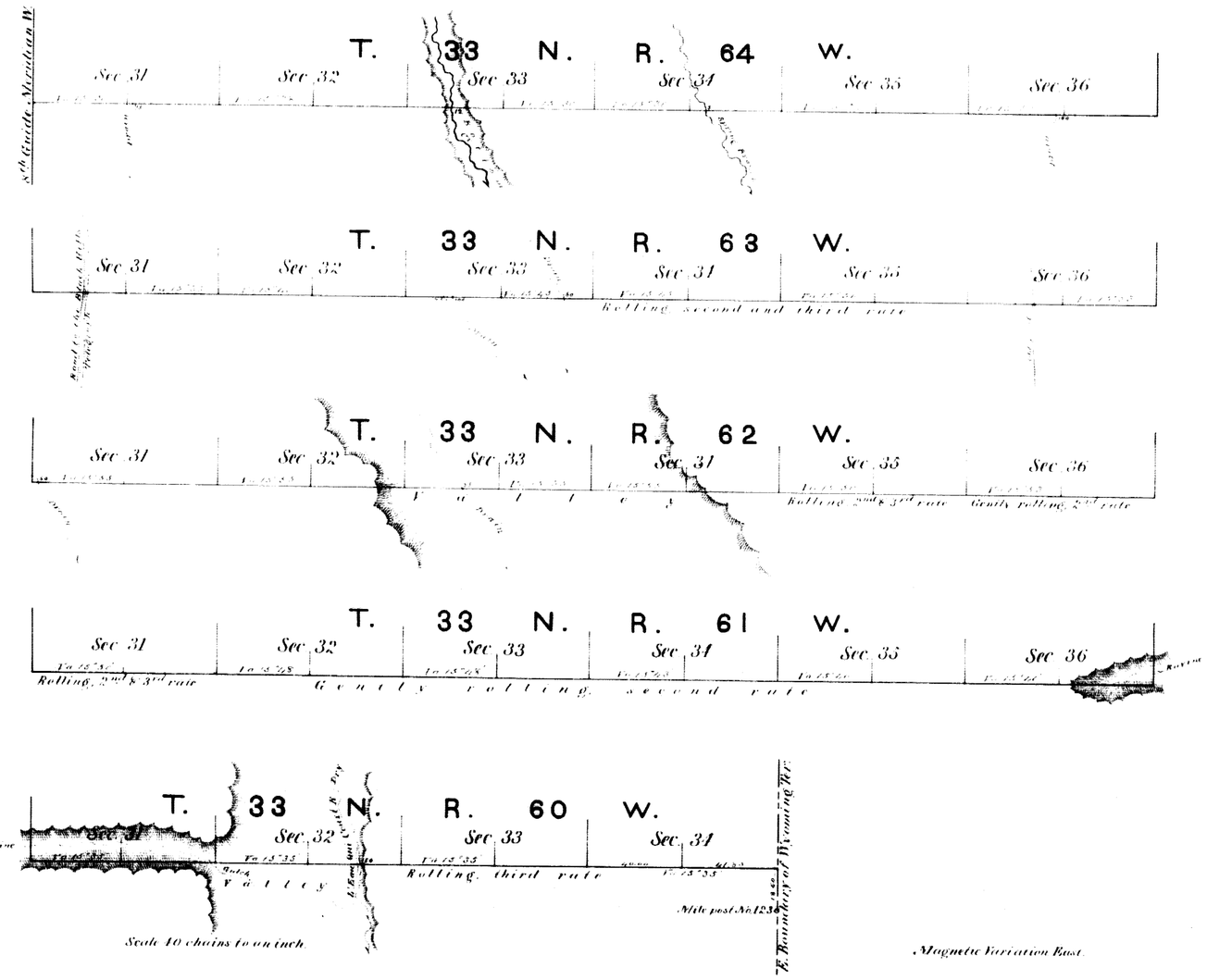


| Surveys designated | By whom surveyed | Date of contract | Amount of surveys | When surveyed |
|---|---|---|---|---|
| 8th Standard Parallel N | Charles W. Brown | May 22nd 1870 | Mls 28 . Chs 1 . Lks 85 | July, 1879 |
| Connections | . . . | . . . | 18 . 60 | . . . |

*I hereby certify that the above diagram of the 8th Standard Parallel N. from the 8th Guide Meridian W. to the E. Boundary of Wyoming Territory, is strictly conformable to the original Field notes of the survey thereof, on file in this office, which have been examined and approved.*

*Surveyor General's Office,*
*Cheyenne, Wyo. Oct 29, 1879.*

Edw. C. David
*Surveyor General*