(13)

7.

1054

TOWNSHIP Nº33 NORTH, RANGE Nº64 WEST of the 6th Principal MERIDIAN.

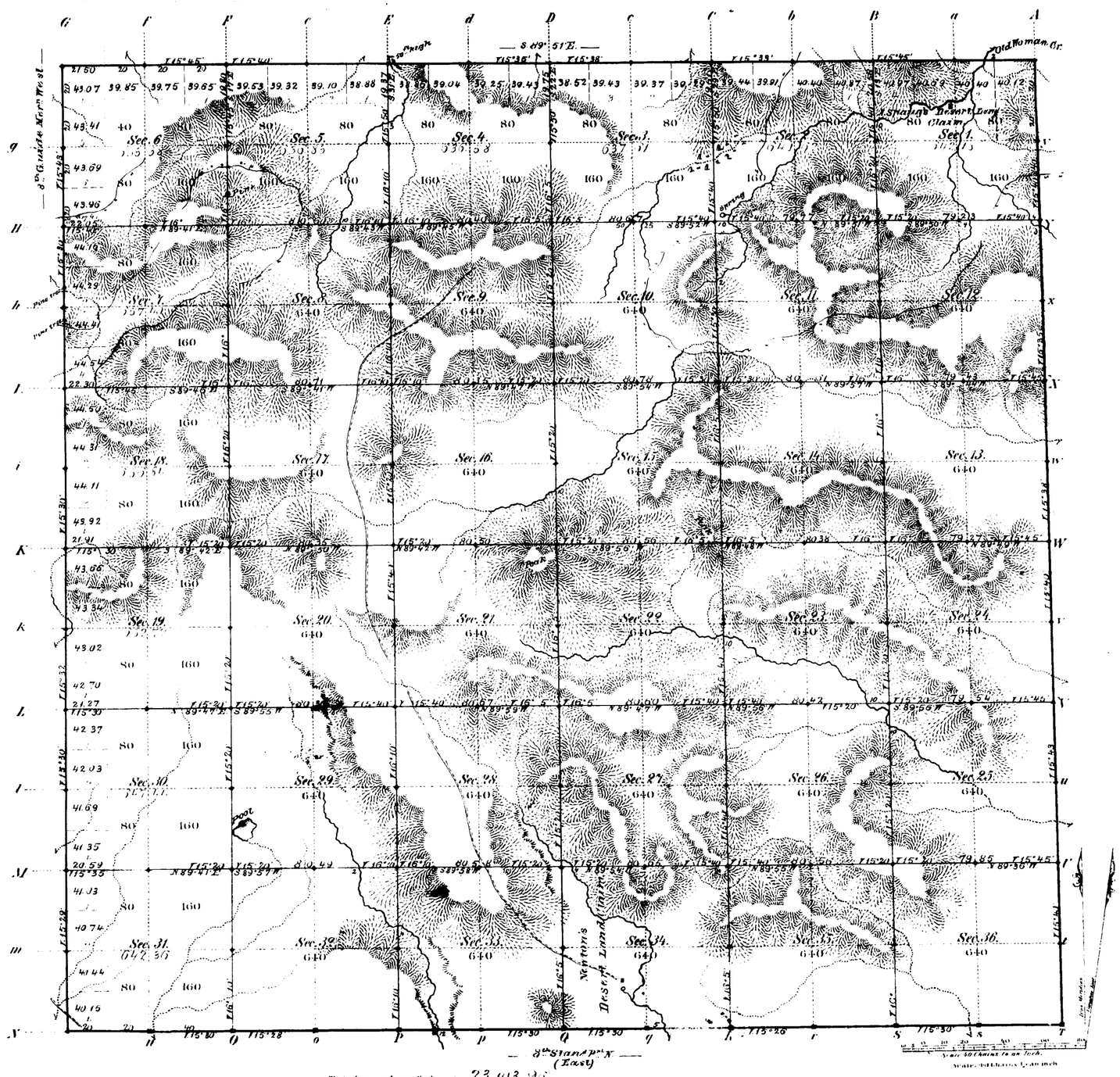

Total number of Acres 23,103.95

Surveys Designated	By Whom Surveyed	Date of Contract	Amount of Surveys M.	Ch.	Lks.	When Surveyed	Magnetic Declination
E&W Township lines	C.W. Brown.	July 23 1883	12	1	50	Sept 13 & 15, 1880	15° 38' East
Subdivisions	Black & Brown	May 9, 1881	60	14	48	Aug 23-26 1881	15° 45' " "
Connections							
8th Guide N.W.	C.W. Brown.	July 23, 1880	6	0	0	Aug. 19 1880	
8th Stand P.N.	" "	May 22, 1879	6	0	0	July 4, 1879	

The above Map of Township Nº 33 North of Range Nº 64 West of the Sixth Principal Meridian Wyoming Territory is strictly conformable to the field notes of the survey thereof on file in this Office, which have been examined and approved

Surveyor General's Office, Cheyenne Wyoming April 14th 1882

Edw. C. Davis Dep. Surv. Genl

A. Gast & Co., St. Louis Mo

742

33 - 64

633

EIGHTH STANDARD PARALLEL NORTH,

From the 8th Guide Meridian W. between Townships 32 & 33 N. to the E. Boundary of Wyoming.

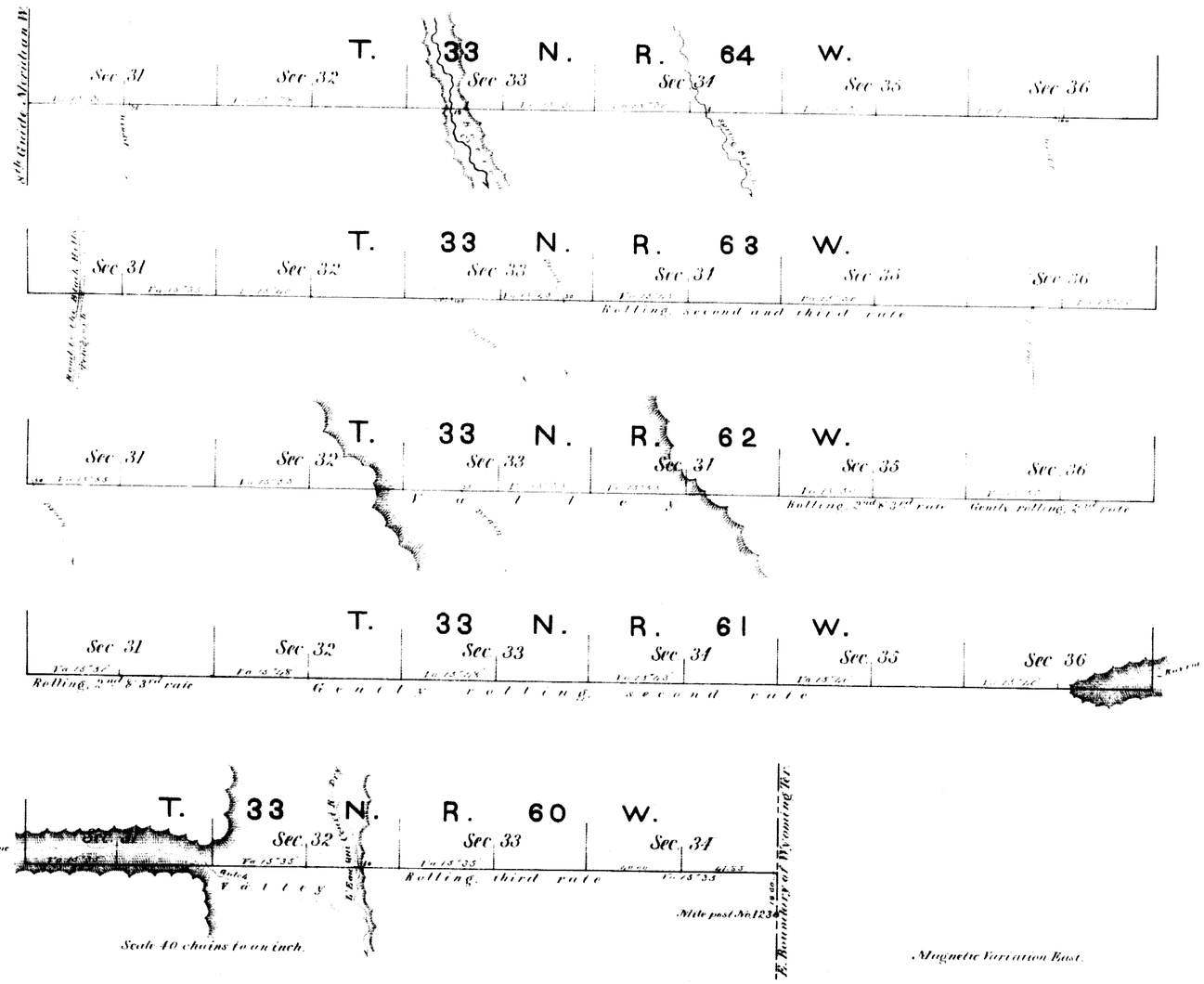

Surveys designated.	By whom surveyed.	Date of contract.	Amount of surveys. Mls. Chs. Lks.	When surveyed.
8th Standard Parallel N.	Charles W. Brown	May 22nd 1879	28 . 1 . 85	July, 1879.
Connections.			18 . 60	

I hereby certify that the above diagram of the 8th Standard Parallel N. from the 8th Guide Meridian W. to the E. Boundary of Wyoming Territory, is strictly conformable to the original field notes of the survey thereof, on file in this office, which have been examined and approved.

Surveyor General's Office,
Cheyenne, Wyo. Oct. 29, 1879.

Edw. C. David
Surveyor General

(10)

Indians

660

8TH GUIDE MERIDIAN WEST.

From the 8th to the 10th Standard Parallel N. between Ranges 64 & 65 W. of the 6th Pr. Mer.

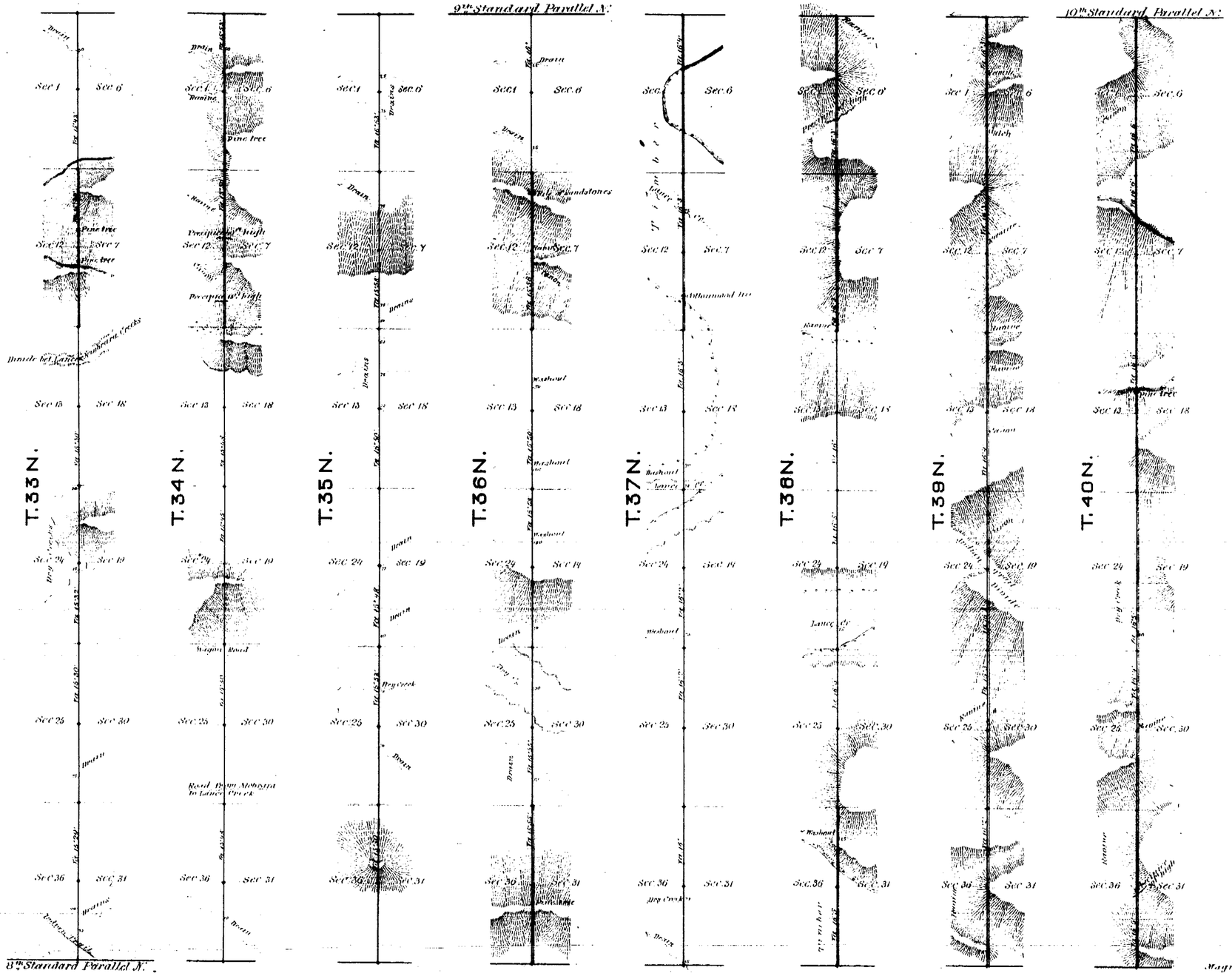

Surveys designated.	By whom surveyed	Date of contract	Amount of surveys Mls	Chs	Lks.	When surveyed
8th Guide Mer. West	Charles W. Brown	July 23rd 1880	48	00	00	August 1880

I hereby certify that the above diagram of the 8th Guide Meridian West of the 6th Principal Mer., from the 8th to the 10th Standard Parallel N. in Wyo. Ter. is strictly conformable to the field notes of the Survey there, of, on file in this office, which have been examined and approved.

Surveyor General's Office
Cheyenne, Wyo Dec. 16th 1880

Edw. C. David
Surveyor General

(10) Indexed

661

EXTERIOR LINES.

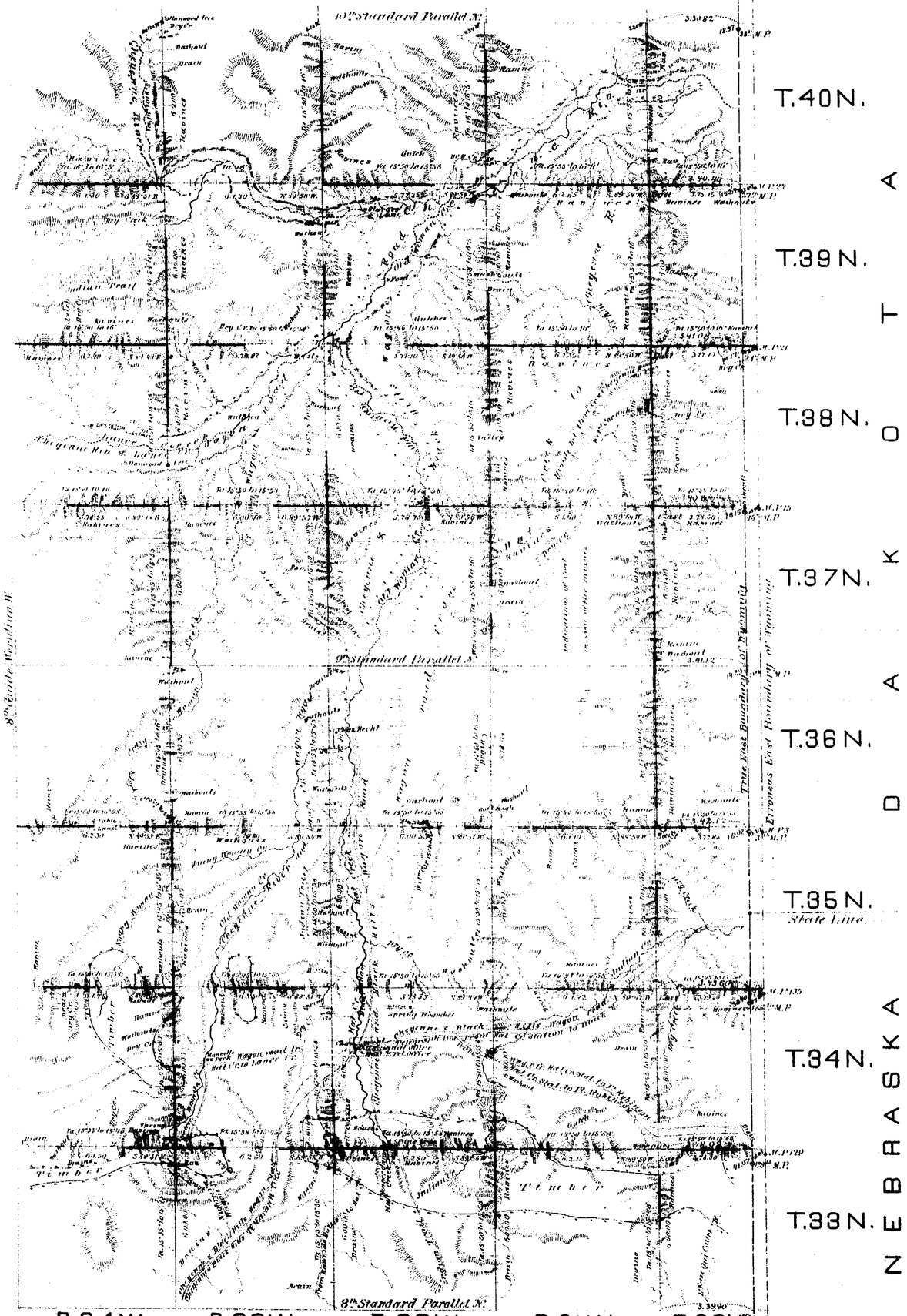

Surveys designated	By whom surveyed	Date of contract	Amount of surveys Mls	Chs	Lks	When surveyed
Township lines	Charles H. Brown	July 23, 1880	360	16	12	October 1880
Connections	" " "	" " "	1	10	31	" " "
Corrections in R.63W. in red ink	Charles H. Brown	May 9 1881	2	16	81	July 13-14, 1881

I hereby certify that the above diagram of the exterior lines of Townships 38 to 40 North, Ranges 60 to 64 West, of the 6th Prl. Mer. in Wyo. Ter. is strictly conformable to the field notes of the survey, thereof on file in this Office, which have been examined and approved.

Surveyor General's Office
Cheyenne, Wyo. Dec. 16th 1880

Edw. C. David
Surveyor General.