(13)

21.

accession no 1067

TOWNSHIP No. 33 NORTH. RANGE No. 65 WEST of the 6th Principal MERIDIAN.

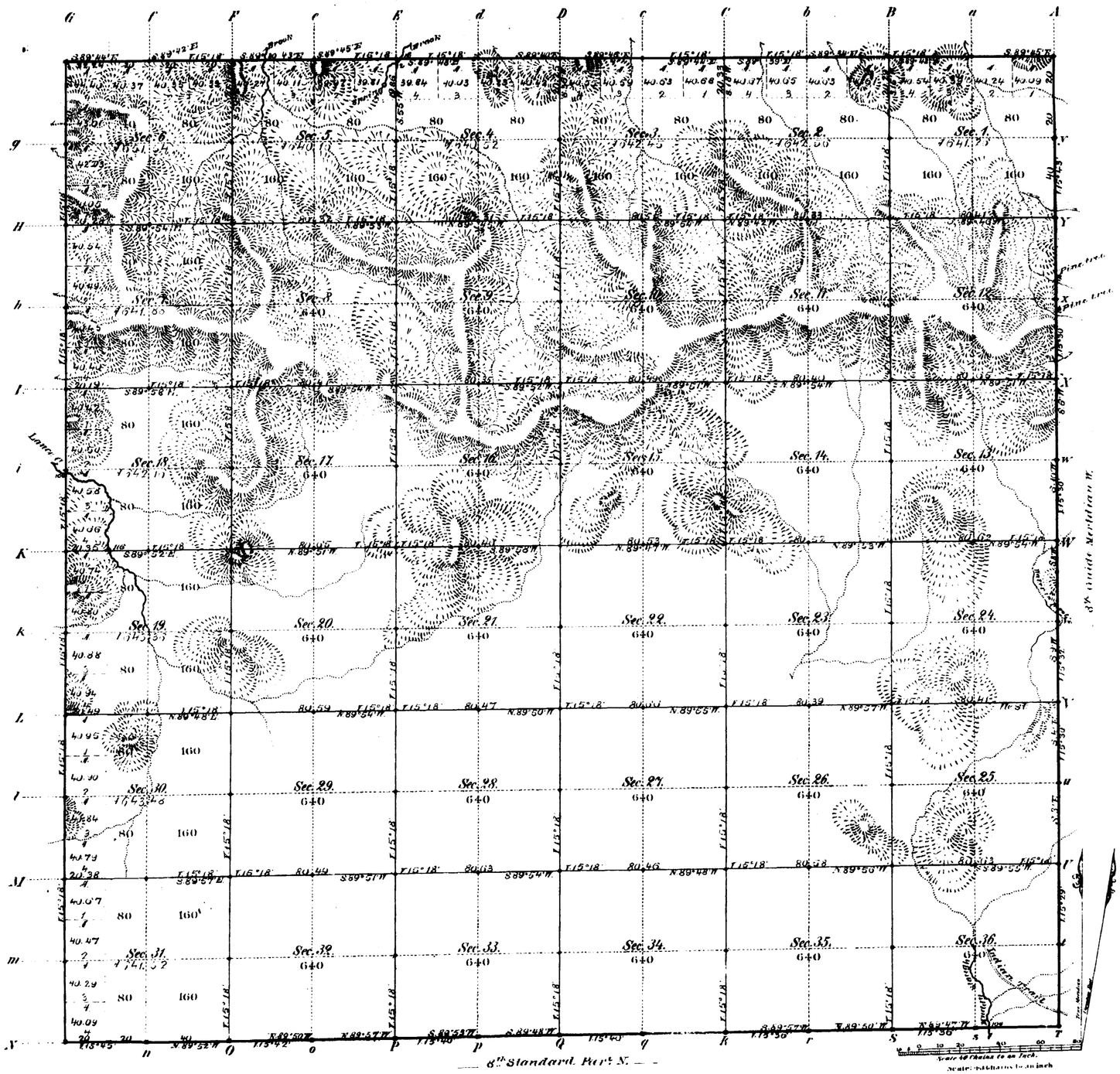

Total number of Acres. 23,070.89

Surveys Designated	By Whom Surveyed	Date of Contract	Amount of Surveys Mi.	Ch.	Lk.	When Surveyed	Magnetic Declination
W. & N. Township-lines	S. A. Hanson	June 25, 1881	12	2	24	July 25 & 26, 1881	15° 18' East
Subdivisions	Harris & Porter	" " "	60	4	85	Sept. 12-19, 1881	15° 18' East
Connections							
8th Guide M. W.	Charles W. Brown	July 23, 1880	6	0	0	August 10, 1880	
8th Stand. Pr. N.	Wm. D. Yerby	May 7, 1879	6	0	0	July 5, 1879	

The above Map of Township No. 33 North of Range No. 65 West of the Sixth Principal Meridian Wyoming Territory is strictly conformable to the field notes of the survey thereof on file in this Office, which have been examined and approved.

Surveyor General's Office,
Cheyenne Wyoming
May 17th 1882.

Edw. C. David
Sur. Genl.

A. Gast & Co., St. Louis, Mo.

33 - 65

755

(10) Indexed

631

1.3

EIGHTH STANDARD PARALLEL NORTH,

From the 8th to the 9th Guide Meridian West, between Townships 32 and 33 N.th in Ranges 65 to 72 inclusive, West of the 6th Prin.l Meridian.
Course, S 89°53' W.

T. 33 N. R. 65 W.

Sec 31 | Sec 32 | Sec 33 | Sec 34 | Sec 35 | Sec 36

Gently rolling, and ascending to the West

T. 33 N. R. 66 W.

Sec 31 | Sec 32 | Sec 33 | Sec 34 | Sec 35 | Sec 36

Rolling prairie, ascending to the West

T. 33 N. R. 67 W.

Sec 31 | Sec 32 | Sec 33 | Sec 34 | Sec 35 | Sec 36

T. 33 N. R. 68 W.

Sec 31 | Sec 32 | Sec 33 | Sec 34 | Sec 35 | Sec 36

T. 33 N. R. 69 W.

Sec 31 | Sec 32 | Sec 33 | Sec 34 | Sec 35 | Sec 36

T. 33 N. R. 70 W.

Sec 31 | Sec 32 | Sec 33 | Sec 34 | Sec 35 | Sec 36

T. 33 N. R. 71 W.

Sec 31 | Sec 32 | Sec 33 | Sec 34 | Sec 35 | Sec 36

North Platte

FT FETTERMAN MIL RESERVAT

T. 33 N. R. 72 W.

Sec 31 | Sec 32 | Sec 33 | Sec 34 | Sec 35 | Sec 36

9th Guide Mer. W

Scale 10 chains to an inch.

Magnetic Variation East

Surveys designated	By whom surveyed	Date of contract	Amount of survey	When surveyed
8th Standard Parallel N.th	William B Verby.	May 7th 1879	48 Miles.	July, 1879.

I hereby certify that the above diagram of the 8th Standard Parallel N. from the 8th to the 9th Guide Meridian W. between Townships 32 & 33 N.th in Ranges 65 to 72 inclusive West of the 6th Principal Meridian, Wyoming Territory, is strictly conformable to the original field notes of the survey thereof, on file in this office, which have been examined and approved.

Surveyor Generals Office,
Cheyenne Wyo. Oct. 16, 1879.

Edw. C. David
Surveyor General.

525

8TH GUIDE MERIDIAN WEST.

From the 8th to the 10th Standard Parallel N. between Ranges 64 & 65 W. of the 6th Pr. Mer.!

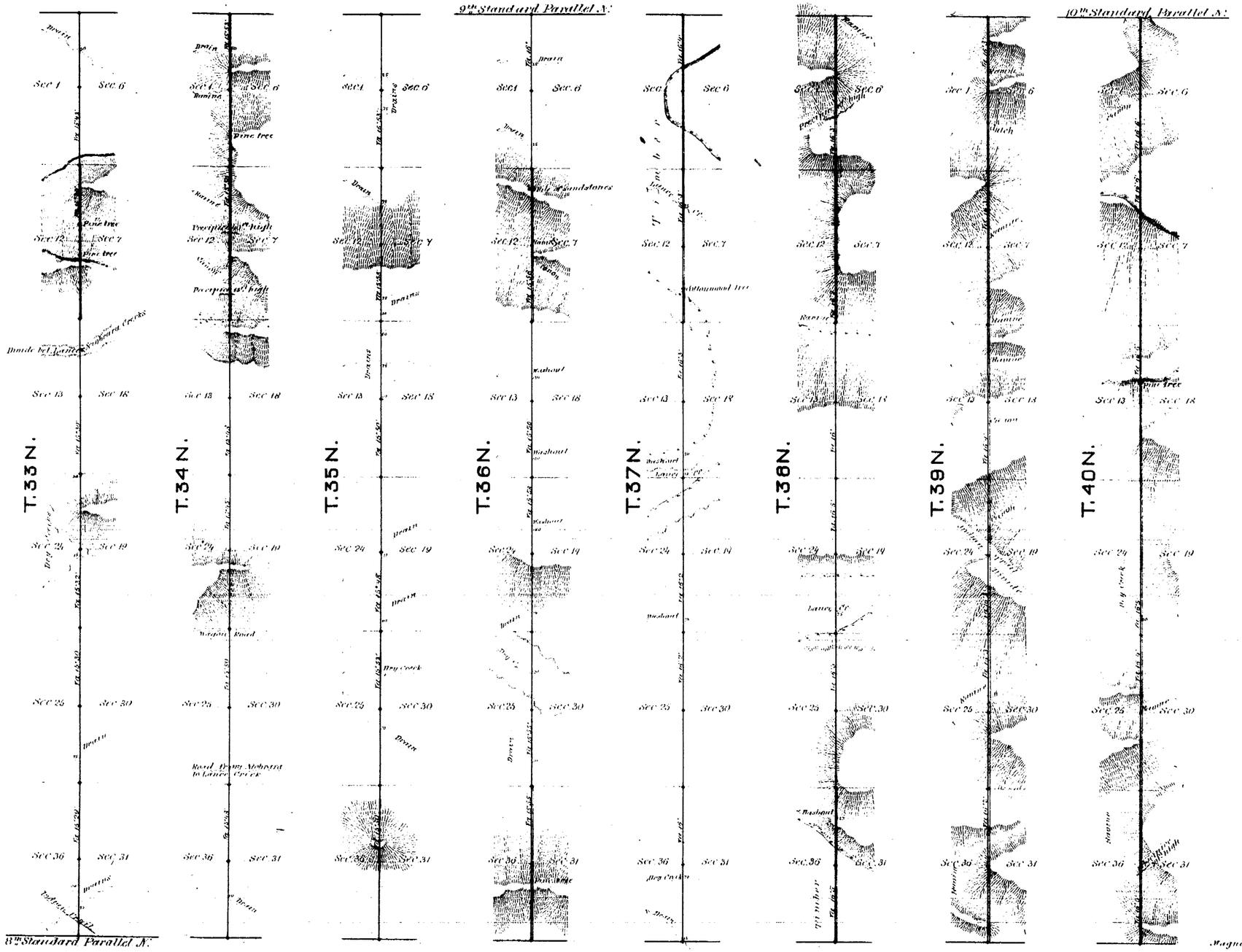

Surveys designated	By whom surveyed	Date of contract	Amount of survey'g			When surveyed
			Mls.	Chs.	Lks.	
8th Guide Mer. West	Charles W. Brown	July 23rd 1880	48	00	00	August 1880

I hereby certify that the above diagram of the 8th Guide Meridian West of the 6th Principal Mer., from the 8th to the 10th Standard Parallel North, Wyo. Ter. is strictly conformable to the field notes of the Survey there of, on file in this office, which have been examined and approved.

Surveyor General's Office
Cheyenne, Wyo. Dec. 16th 1880

Edw. C. David
Surveyor General

EXTERIOR LINES.

Scale, 3 miles to an inch. Magnetic Var. East.

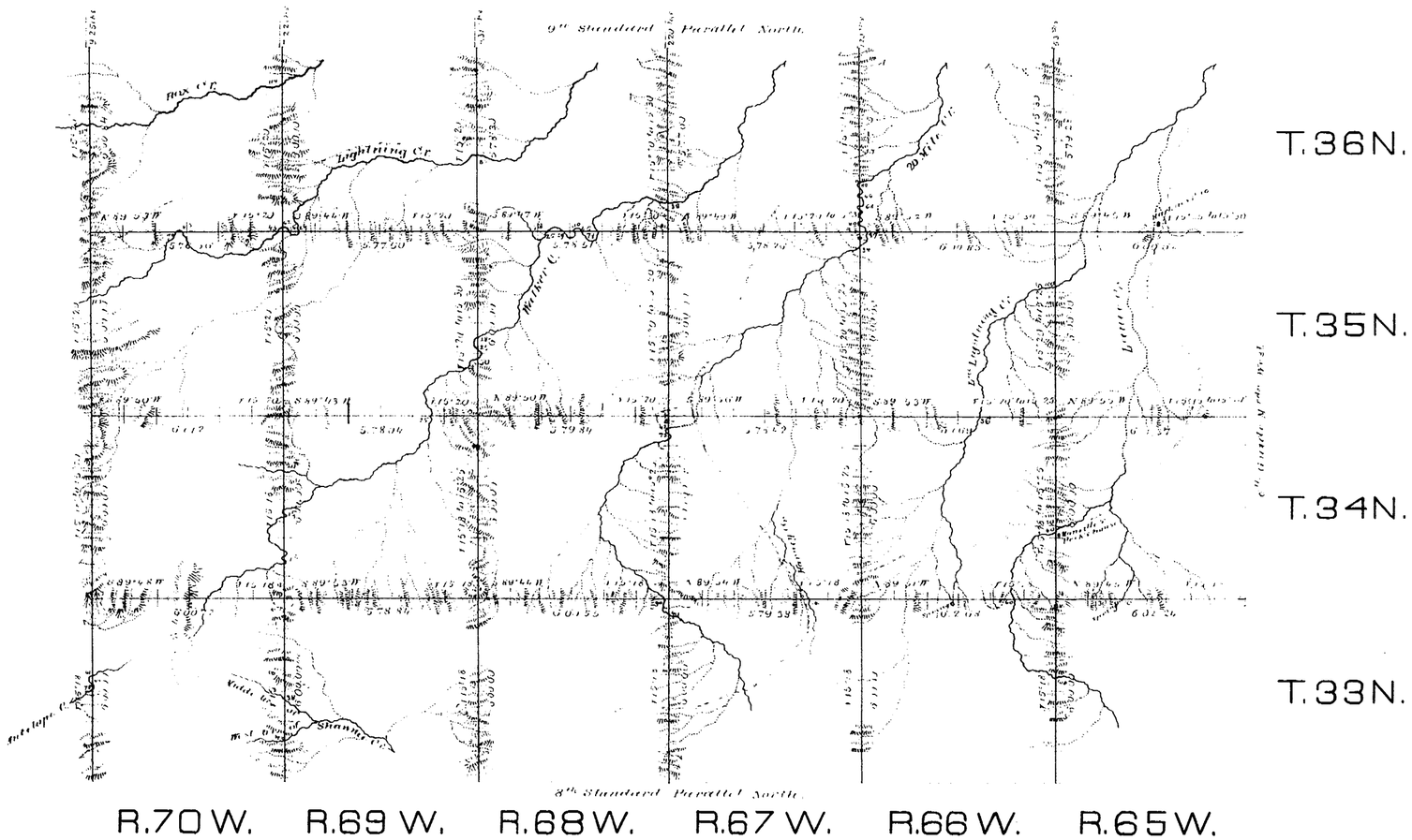

Surveys Designated	By whom surveyed	Date of Contract	Amount of Surveys			When surveyed
			mls.	chs.	lks.	
Exterior lines	S. A. Hanson	June 25, 1881	251	72	54	July 25 - Aug. 29, 1881
Connections	" " "	" " "		24	71	" " "

I hereby certify that the above diagram of the Exterior lines of Townships 33N to 36N, inclusive, Ranges 65 to 70 inclusive, West of the 6th Principal Meridian, Wyoming Territory, is strictly conformable to the field notes of the Survey thereof on file in this Office, which have been examined and approved.
Surveyor General's Office,
Cheyenne, Wyo. March, 6th 1882

Edw. C. David
Surveyor General

701