TOWNSHIP No. 33 NORTH. RANGE No. 66 WEST of the 6th Principal MERIDIAN.

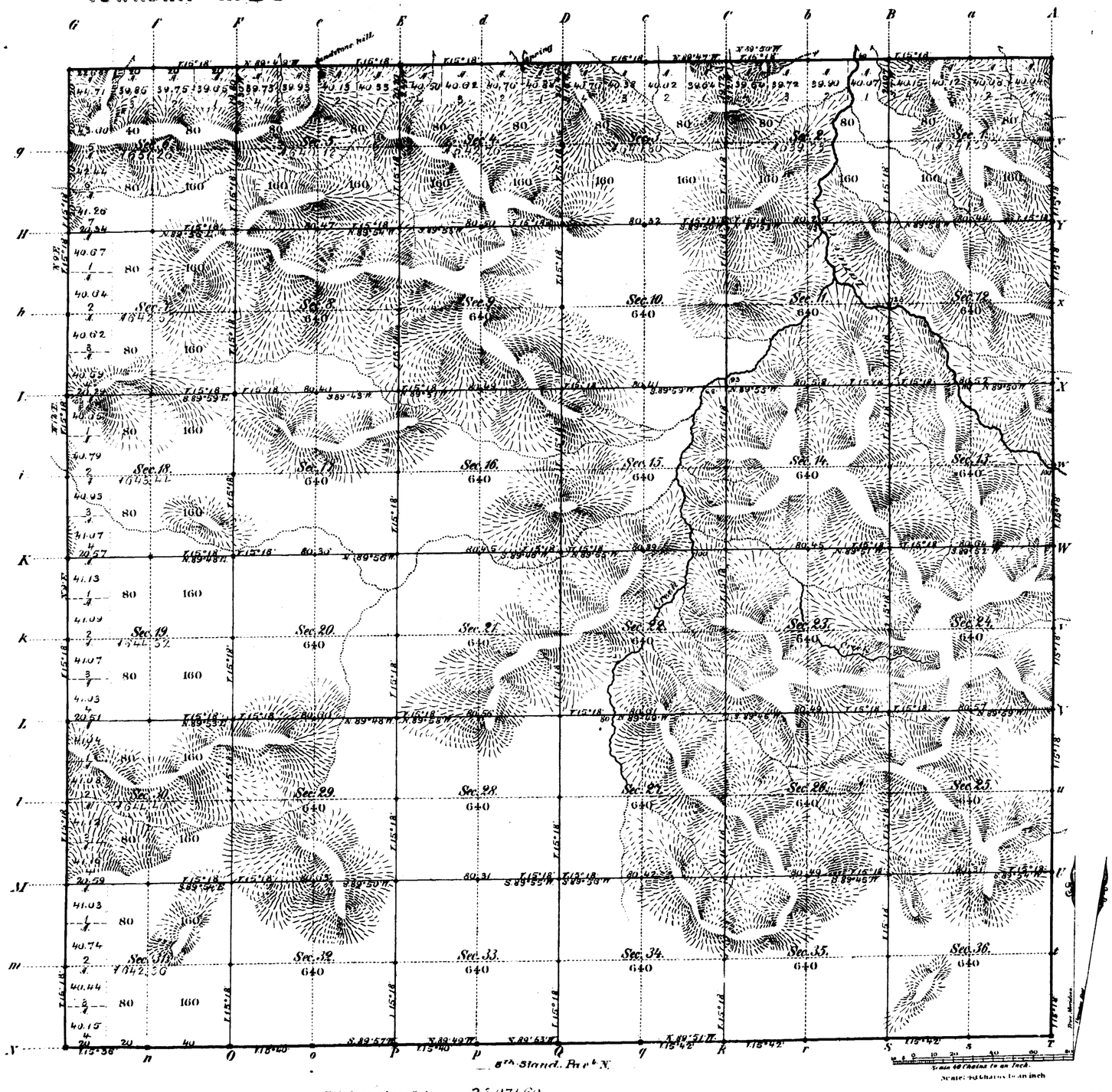

Total number of Acres 25 971.60

Surveys Designated	By Whom Surveyed	Date of Contract	Amount of Surveys Mi	Ch	Lks	When Surveyed	Magnetic Declination
E. & W. N. Township lines	S. A. Hanson	June 25, 1881	18	2	68	July 25-Aug. 1, 1881	15° 18' East
Subdivisions	Harris & Porter	" " "	90	14	25	Sept. 20-26, 1881	15° 18' East
Connections							
8th Stand. Par. N.	Wm. B. Yerby	May 7, 1879	6	4	51	July 5, 1879	

The above Map of Township No. 33 North of Range No. 66 West of the Sixth Principal Meridian Wyoming Territory is strictly conformable to the field notes of the survey thereof on file in this Office, which have been examined and approved

Surveyor General's Office,
Cheyenne Wyoming
May 17th 1882

Edw. C. Bond
Dep. Sur. Gen.

A. Gast & Co. St. Louis, Mo.

(10) Indexed

631

13

EIGHTH STANDARD PARALLEL NORTH,

From the 8th to the 9th Guide Meridian West, between Townships 32 and 33 N. in Ranges 65 to 72 inclusive, West of the 6th Prin.l Meridian,
Course, S 89° 53' W

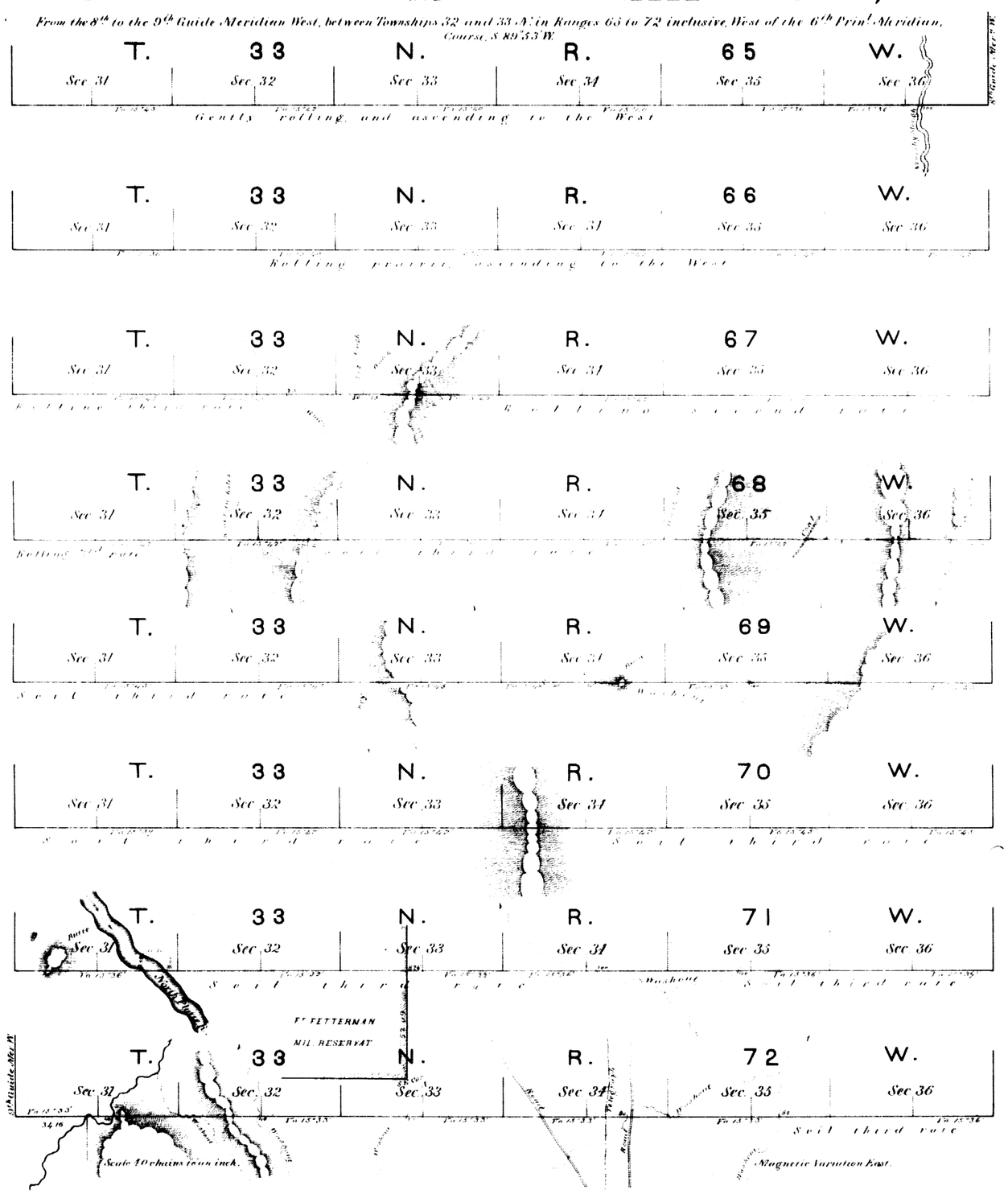

Surveys designated	By whom surveyed	Date of contract	Amount of surveys	When surveyed
8th Standard Parallel N	William B Verby.	May 7th 1879.	48 Miles.	July, 1879

I hereby certify that the above diagram of the 8th Standard Parallel N from the 8th to the 9th Guide Meridian W. between Townships 32 & 33 N. in Ranges 65 to 72 inclusive, West of the 6th Principal Meridian, Wyoming Territory, is strictly conformable to the original field notes of the survey thereof, on file in this office, which have been examined and approved.

Surveyor General's Office,
Cheyenne, Wyo. Oct. 16. 1879.

Edw. C. David
Surveyor General.

EXTERIOR LINES.

Scale, 3 miles to an inch — Magnetic Var. East.

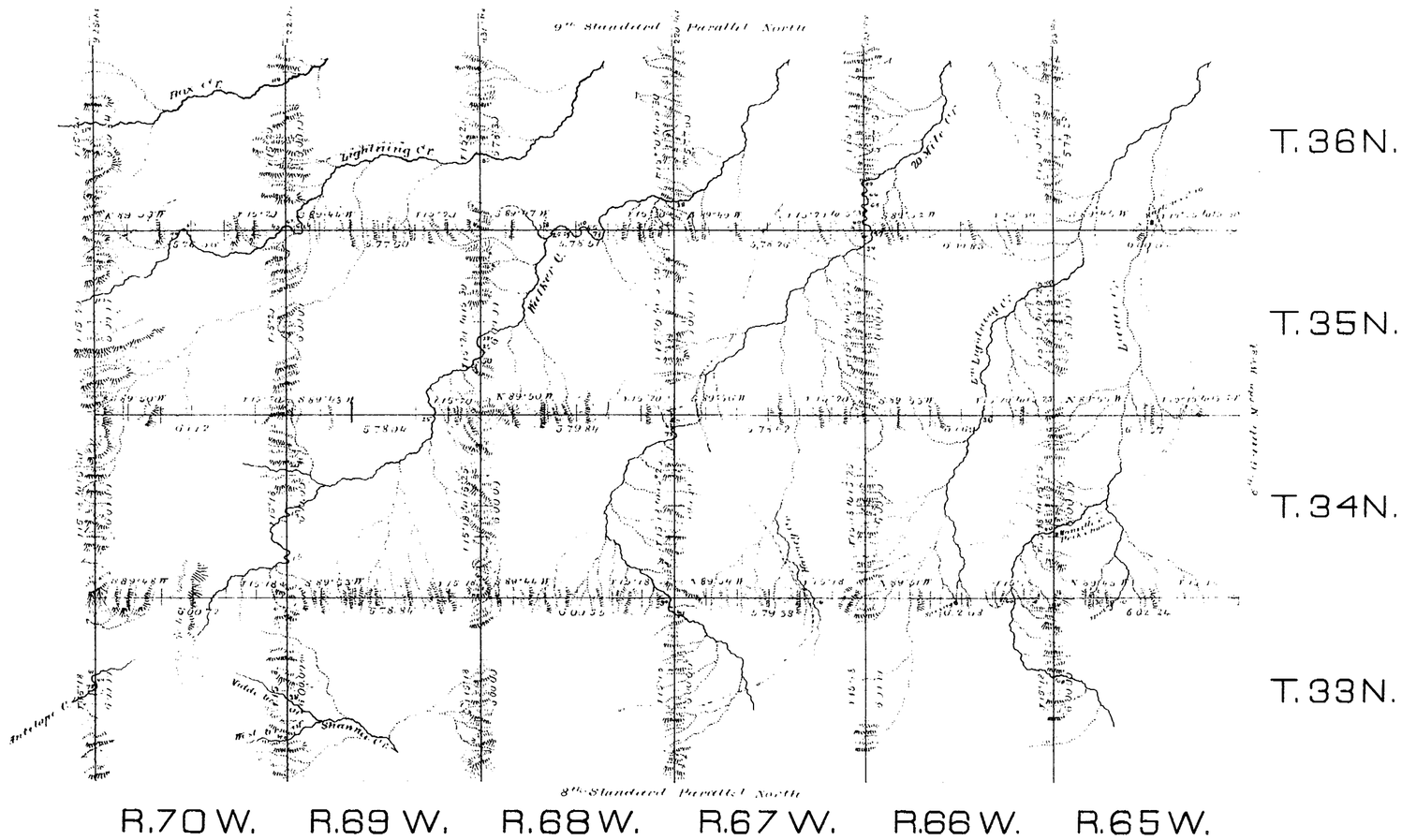

Surveys Designated	By whom surveyed	Date of Contract	Amount of Surveys miles	chs.	lks.	When surveyed
Exterior Lines	S. A. Hanson	June 2, 1861	351	72	54	July 25 Aug. 29, 1861
Corrections	" " "	" " "		24	71	" " "

701

I hereby certify that the above diagram of the Exterior lines of Townships 33 N. to 36 N., inclusive, Ranges 65 to 70 inclusive, West of the 6th Principal Meridian, Wyoming Territory, is strictly conformable to the field notes of the Survey thereof on file in this Office, which have been examined and approved.

Surveyor General's Office
Cheyenne, Wyo. March 6th 1862

Edw. C. David
Surveyor General.