(14)

1194

35

34-60

TOWNSHIP No. 34 NORTH, RANGE No. 60 WEST of the 6th Principal MERIDIAN.

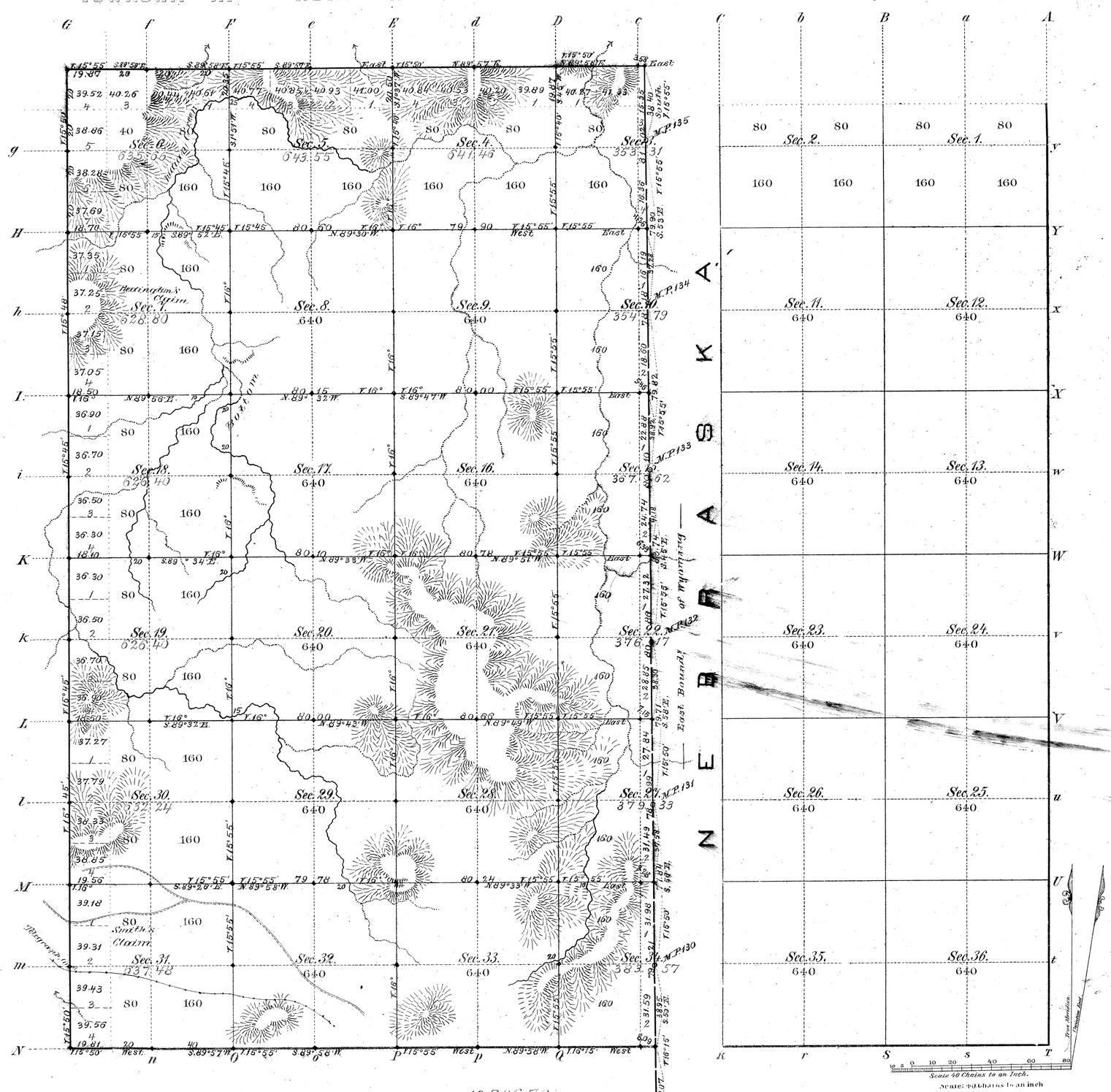

Total number of Acres. 13,686.78

Surveys Designated	By Whom Surveyed	Date of Contract	Amount of Surveys Mls	Chs	Lks	When Surveyed	Magnetic Declination
W. Township lines & Part of S. & N. Township lines	Charles W. Brown	July 22, 1880	13	11	35	Aug 27 & 28, 1880	15° 56' East
Subdivisions	Camp & Fairfield	May 9, 1881	35	67	83	July 18-19, 1881	15° 50' " "
Connections	" " "	" " "	2	33	26	" " "	
E. Bound. of Wyo.	O. N. Chaffee	———	5	78	38	Septbr 6, 1869	

The above Map of Township No. 34 North of Range No. 60 West of the Sixth Principal Meridian Wyoming Territory is strictly conformable to the field notes of the survey thereof on file in this Office, which have been examined and approved

Surveyor General's Office,
Cheyenne, Wyoming
August 11th 1882

Edw. C. David
Sur. Genl.

871

A. Gast & Co., St. Louis, Mo.

34 - 60

(10) Indexed

661

69

EXTERIOR LINES.

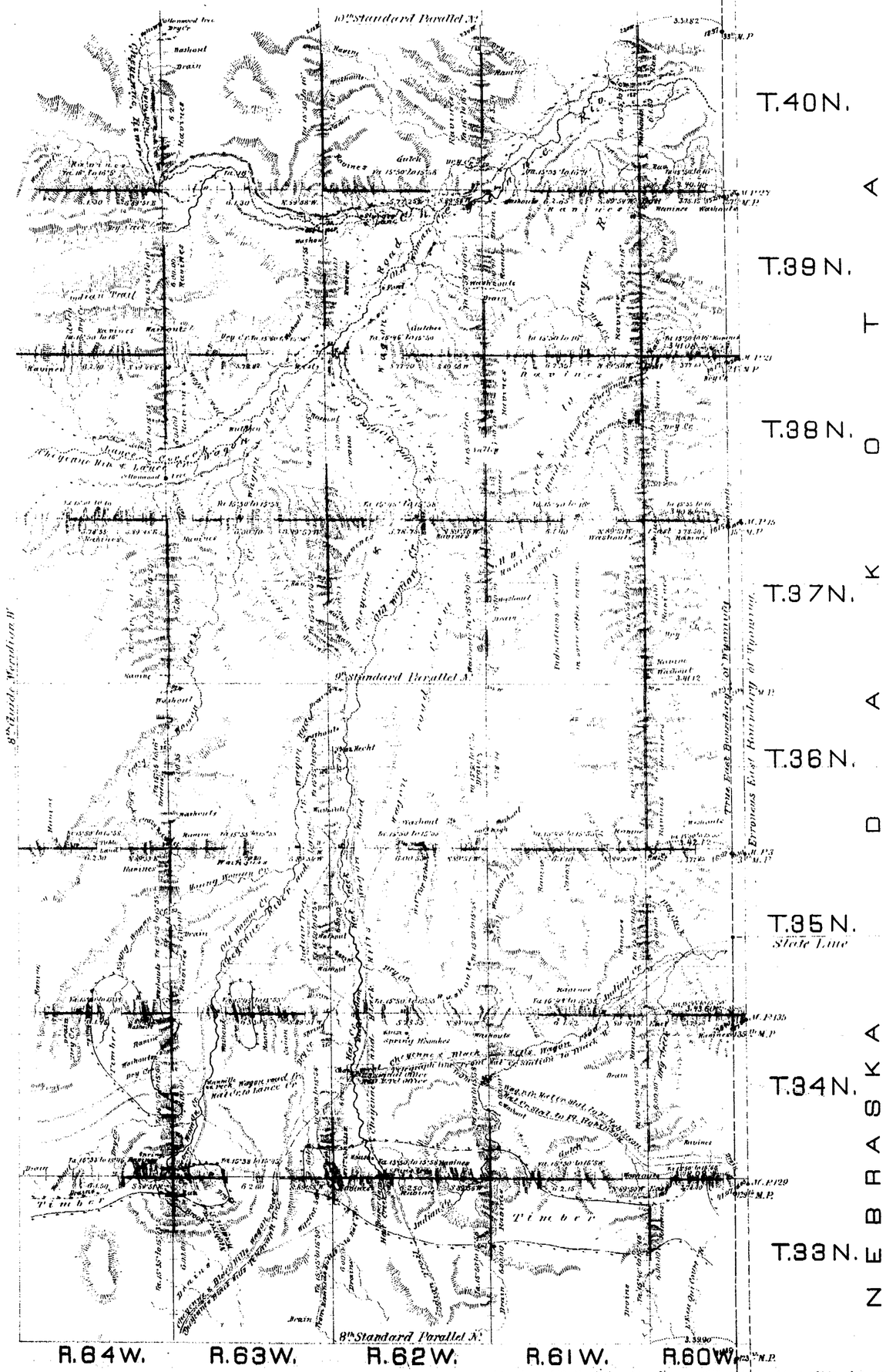

Surveys designated	By whom surveyed	Date of contract	Amount of surveys Mls.	Chs.	Lks.	When surveyed
Township lines	Charles H. Brown	July 23, 1880	360	18	12	October 1880
Corrections	" " "	" " "	1	19	31	" " "
Corrections in R.60W. (in red ink)	Charles H. Brown	May 9, 1881	2	16	91	July 10-14, 1881

I hereby certify that the above diagram of the exterior lines of Townships 33 to 40 North, Ranges 60 to 64 West, of the 6th Prd. Mer. in Wyo. Ter. is strictly conformable to the field notes of the survey, thereof on file in this Office, which have been examined and approved.

Surveyor General's Office
Cheyenne, Wyo. Dec. 16th 1880

Edw. C. David
Surveyor General.

550

CORRECTIONS.

Tow ships 30 to 40 North inclusive, Range 60 W. 6th P.M.

Wyoming Territory



Surveys Designated, By whom surveyed, Date of contract, Amount of Surveys, When surveyed

Caas H Brown May 3rd 1881 3 76 52 July 3-14 1881

I hereby certify that the above diagram of the Corrections in Townships 30 to 40 N inclusive, Range 60 W of the 6th Principal Merid Wyoming Territory is strictly correct with the field notes of the Survey Thereof on file in this Office which have been examined and approved.

Surveyor General's Office,
Cheyenne, Wyom. April 26. 1882

Edw. C. David
Surveyor General

accession no. 1066

754