TOWNSHIP No. 34 NORTH. RANGE No. 65 WEST of the 6th Principal MERIDIAN.

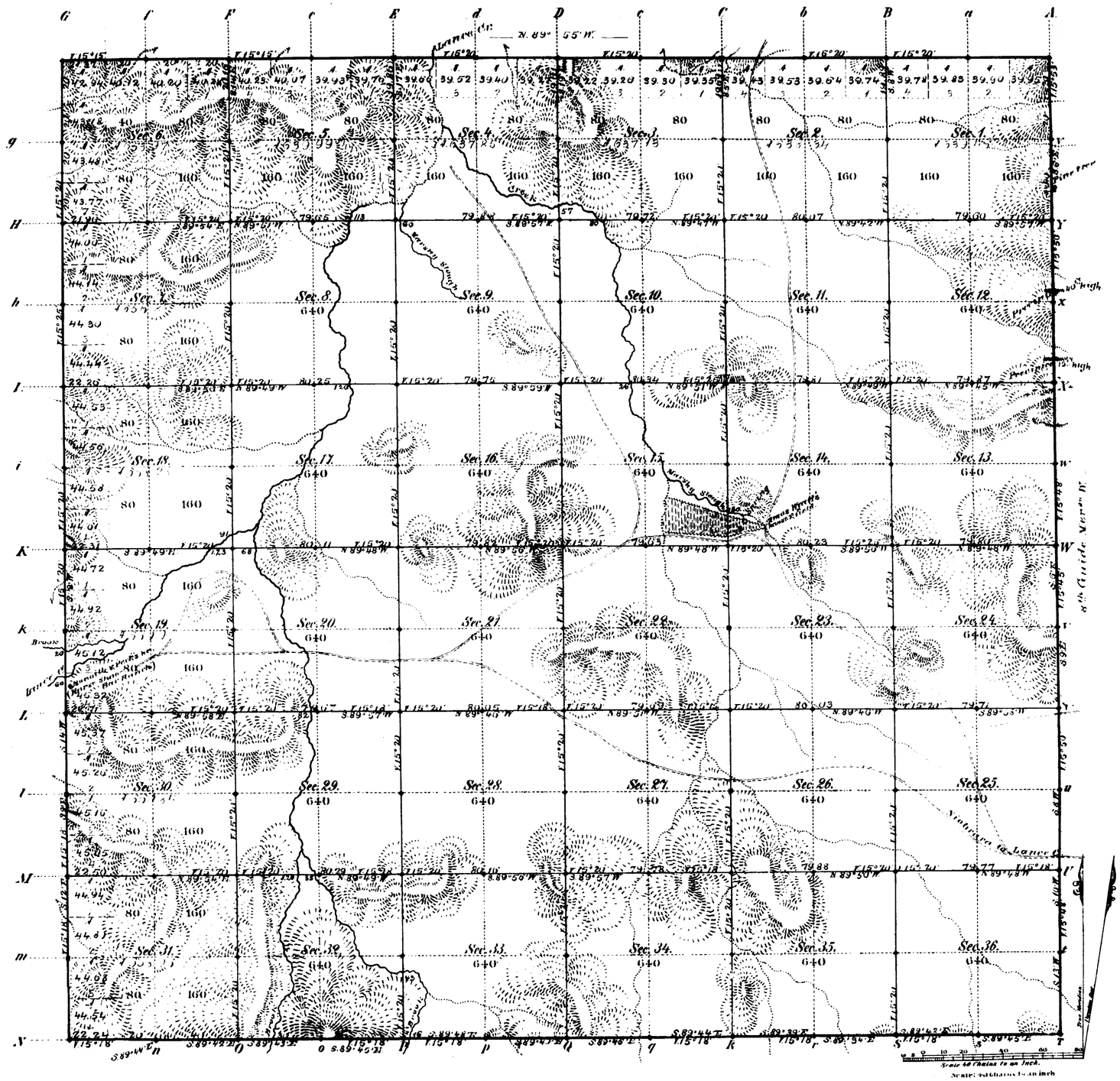

Total number of Acres 23,141.70

Surveys Designated	By Whom Surveyed	Date of Contract	Amount of Surveys Miles	Chs	Lks	When Surveyed	Magnetic Declination
S.W. & E. Township lines	S. A. Hanson	June 25, 1881	18	3	61	July 25-27, 1881	15° 16' East
Subdivisions	Harris & Porter	" " "	60	0	51	Dec. 1-8th 1881	15° 20' East
Connections							
8th Guide N.W.	Charles W. Brown	July 23, 1880	6	0	0	August 10, 1880	

The above Map of Township No. 34 North of Range No. 65 West of the Sixth Principal Meridian Wyoming Territory is strictly conformable to the field notes of the survey thereof on file in this Office, which have been examined and approved.

Surveyor Generals Office,
Cheyenne Wyoming
May 17th 1882

Edw. C. David
Sur. Gen.l

A. Gast & Co., St. Louis Mo.

8TH GUIDE MERIDIAN WEST.

From the 8th to the 10th Standard Parallel N. between Ranges 64 & 65 W. of the 6th Pr. Mer.

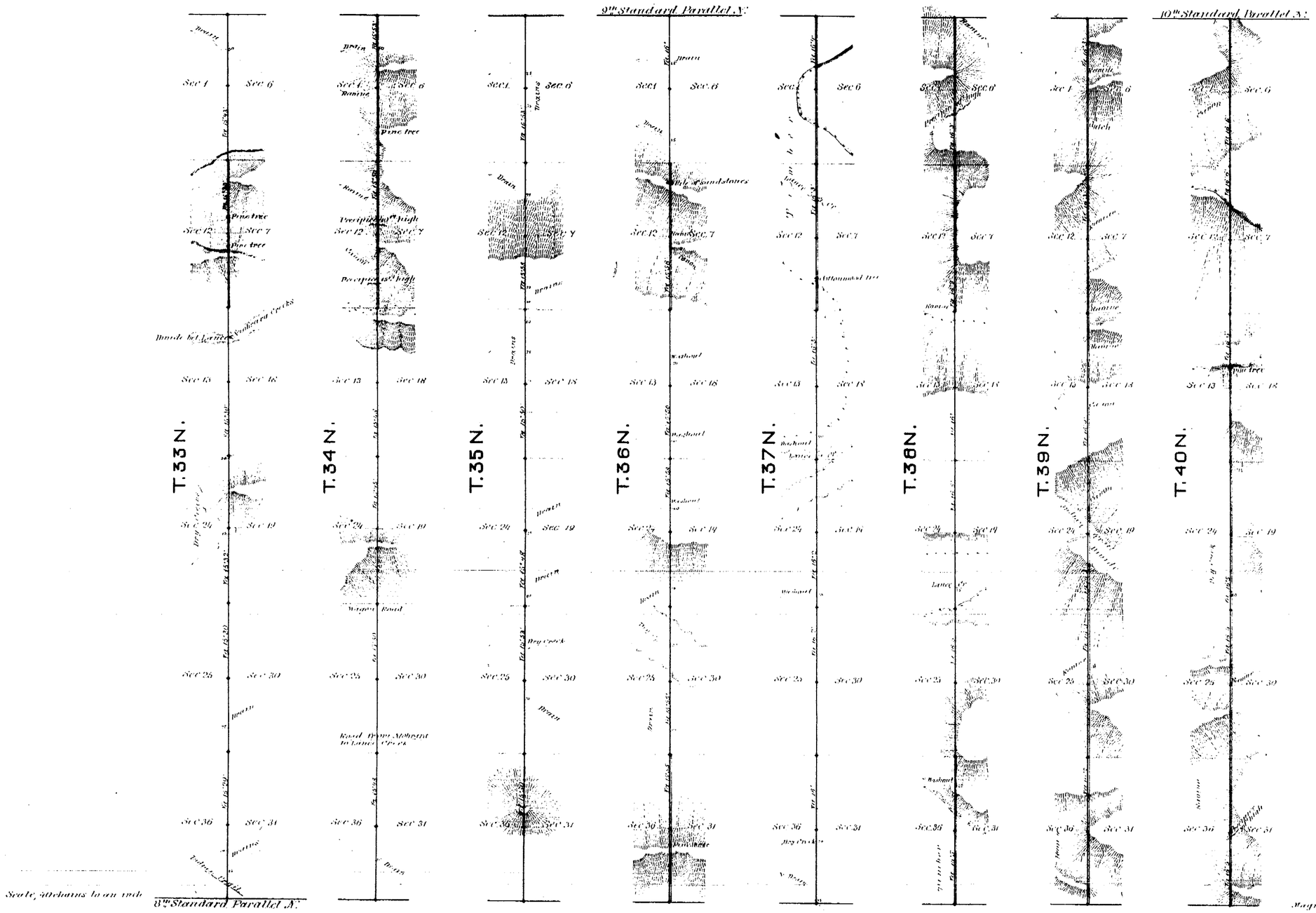

Surveys designated	By whom surveyed	Date of contract	Amount of surveys Mls.	Chs.	Lks.	When surveyed
8th Guide Mer. West	Charles W. Brown	July 23rd 1880	48	50	00	August 1880

I hereby certify that the above diagram of the 8th Guide Meridian West of the 6th Principal Mer., from the 8th to the 10th Standard Parallel N. in Wyo. Ter. is strictly coordinable to the field notes of the Survey there, of record in this office, which have been examined and approved.

Surveyor General's Office
Cheyenne, Wyo. Dec. 16th 1880

Edw. C. David
Surveyor General

EXTERIOR LINES.

Scale, 3 miles to an inch Magnetic Var. East.

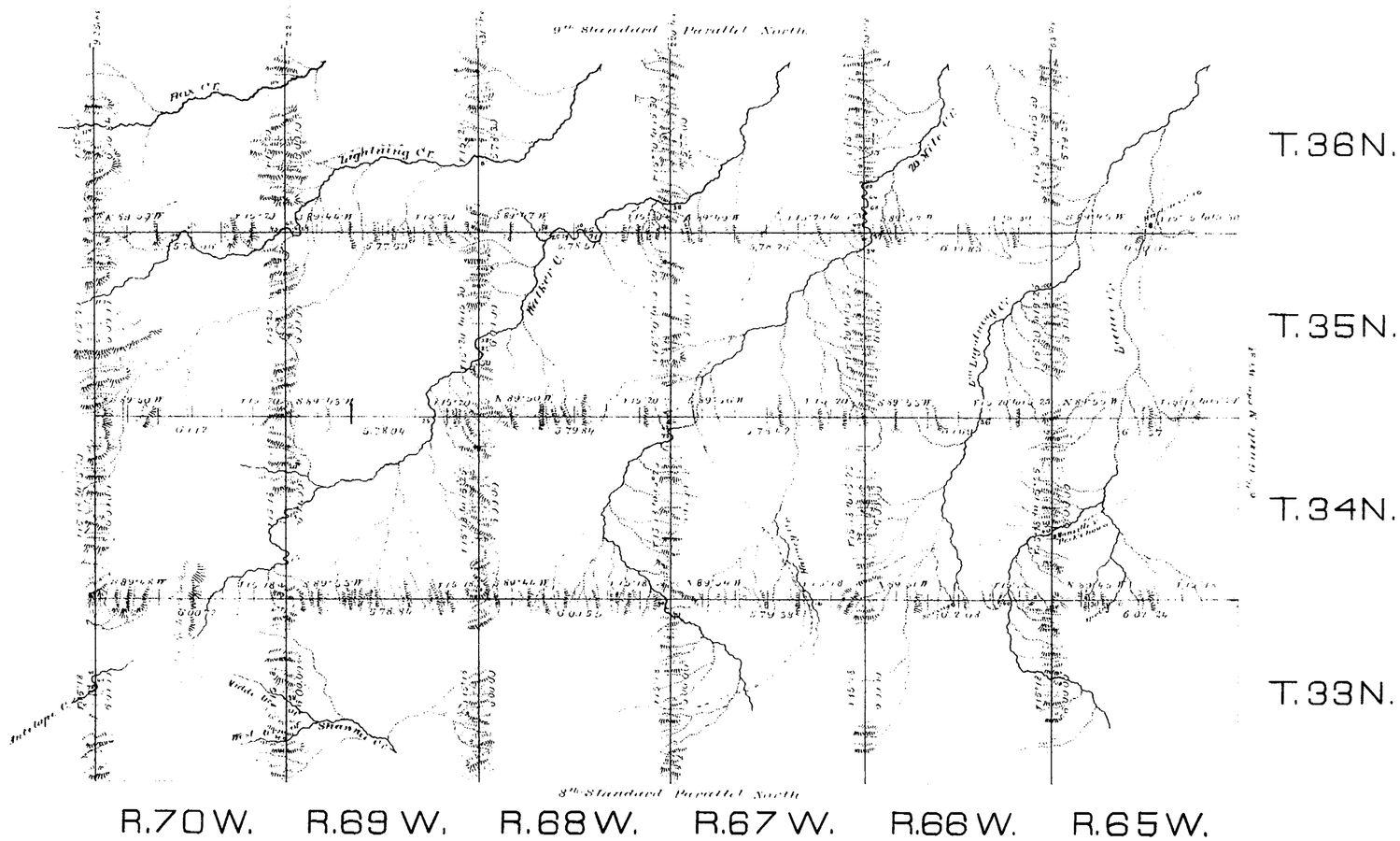

Surveys Designated	By whom surveyed	Date of Contract	Amount of Surveys			When surveyed
			mts.	chs.	lks.	
Exterior lines	G. A. Harrison	June 25, 1881	251	72	54	July 25 Aug. 29, 1881
Connections	" " "	" " "		24	71	" " "

I hereby certify that the above diagram of the Exterior lines of Townships 33N to 36N, inclusive, Ranges 65 to 70 inclusive, West of the 6th Principal Meridian, Wyoming Territory is strictly conformable to the field notes of the Survey thereof on file in this Office, which have been examined and approved.
Surveyor General's Office,
Cheyenne, Wyo. March 6th 1882

Edw. C. David
Surveyor General

701