TOWNSHIP No. 36 NORTH, RANGE No. 60 WEST of the 6th Principal MERIDIAN.

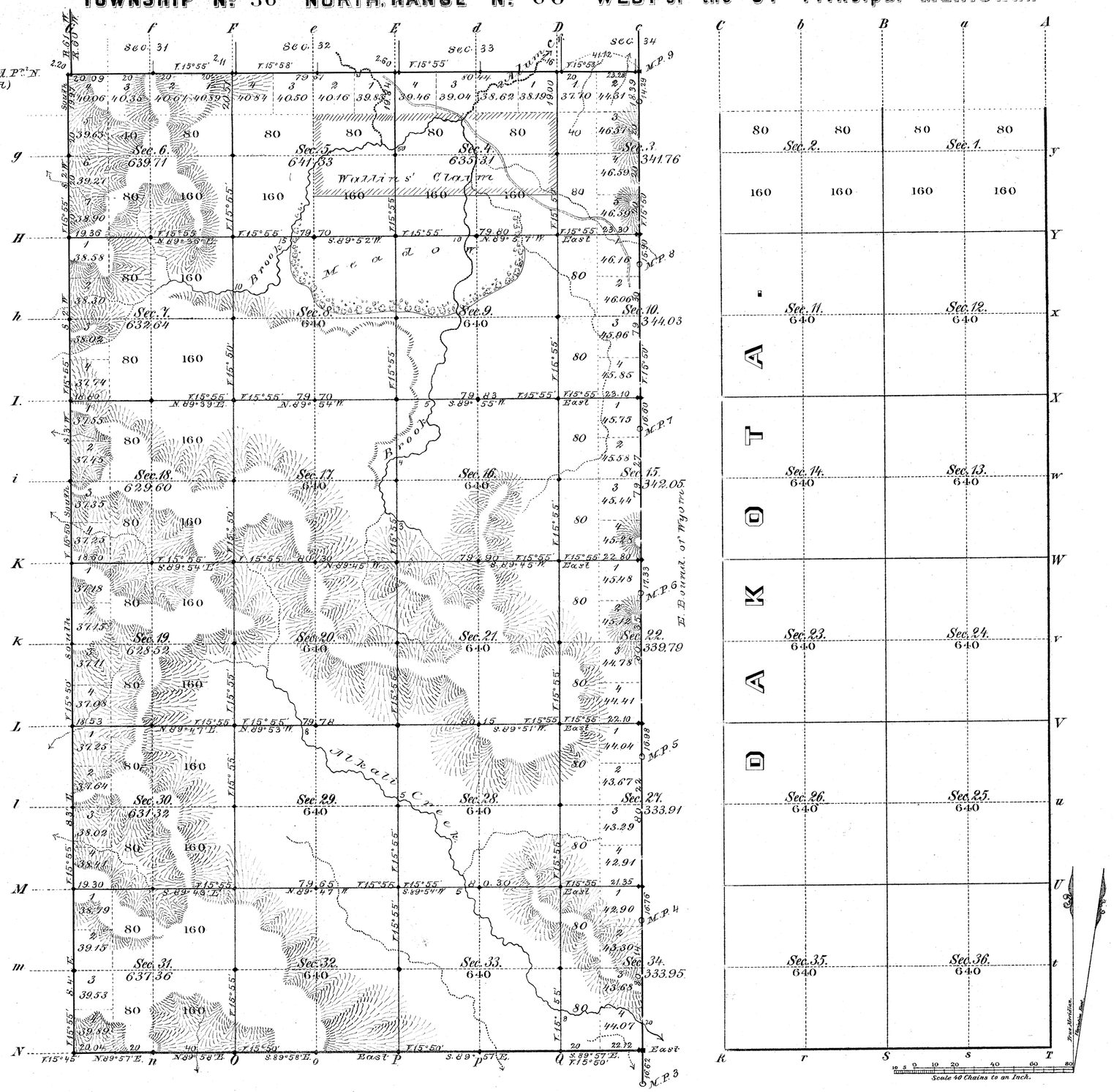

Total number of Acres. 13,511.28

	Surveys Designated	By Whom Surveyed	Date of Contract	Amount of Surveys Mls	Chs	Lks	When Surveyed	Magnetic Declination
S. & W.	Township lines	C. W. Brown	July 23, 1880	9	44	13	Aug. 30 & 31, 1880	15° 50' East
	Subdivisions	W. C. Sampson	Octob. 27, 1881	35	45	70	May 27-31, 1882	16° 52' " "
	Connections	" " "	" " "	1	03	57	" " "	
	9th Stand. Par. N.	C. W. Brown	July 23 1880	3	43	37	Aug. 15, 1880	
	E. Bound. of Wy	Rollin J. Reeves	April 6, 1877	5	77	67	June 8 & 9, 1877	

The above Map of Township No. 36 North, Range No. 60 West of the Sixth Principal Meridian Wyoming Territory is strictly conformable to the field notes of the survey thereof on file in this Office, which have been examined and approved

Surveyor General's Office,
Cheyenne, Wyoming
December 21st 1882.

Edw. C. David
Sur. Genl.

MAP

of the

Resurvey, Remarking & Reestablishing

of the

South one hundred and four miles of the

WEST BOUNDARY OF SOUTH DAKOTA.

(Omitting the 57th to 81st Miles inclusive.)

RECEIVED S. G. O.
MAR 5 1906
CH. Y. MIC. WYO.

Sheet N° 1
Scale: 40 chs to 1 inch.

as surveyed by
Edward F. Stahle, U.S.D.S.
Sept 3, 1904 to June 22, 1905.
under Contract from the Hon. Actg Commissioner G.L.O. dated July 1, 1904.

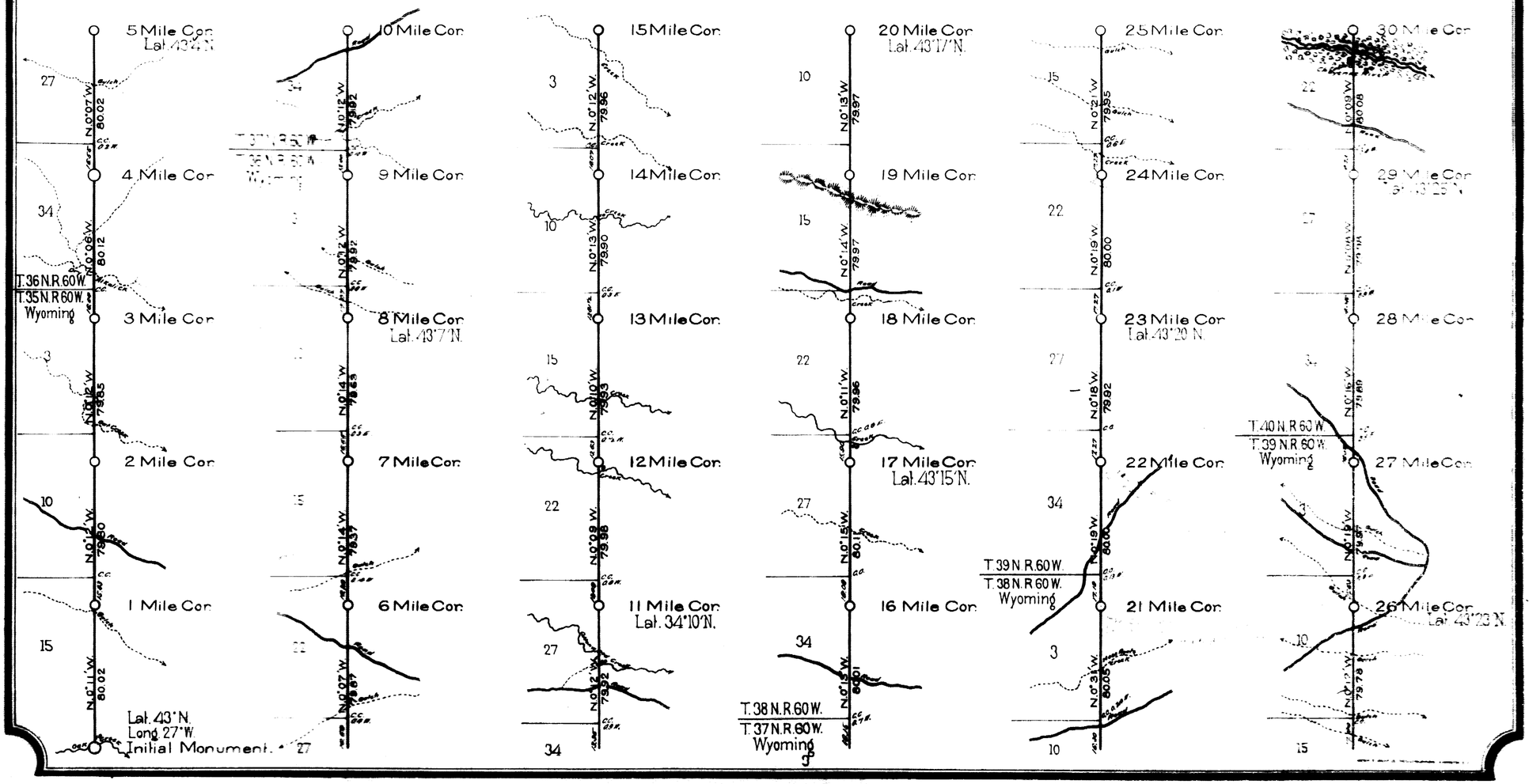

26

Note: See Sheet N° 3 for certificate

(10) Indexed

661

69

EXTERIOR LINES.

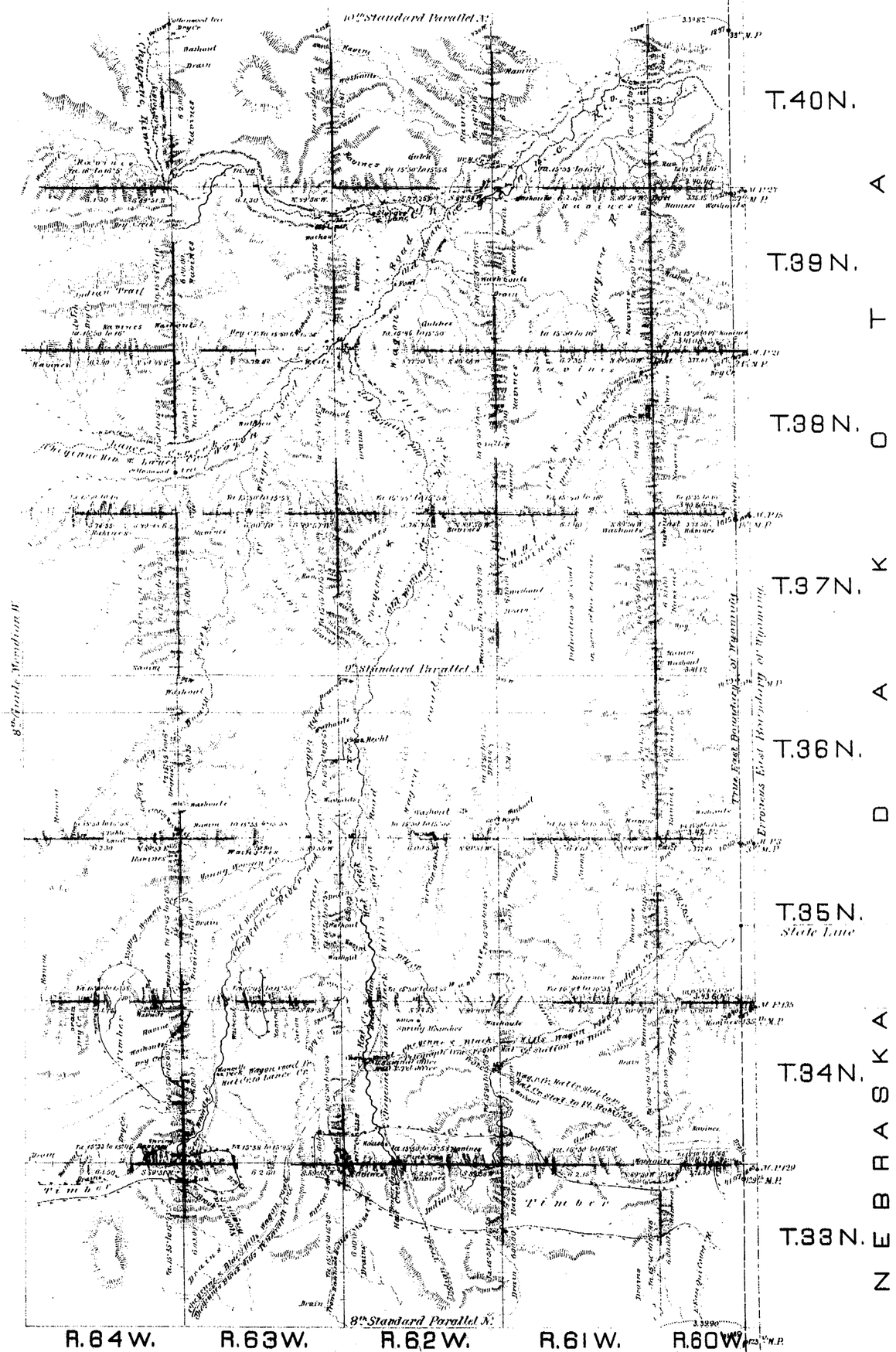

Surveys designated	By whom surveyed	Date of contract	Amount of surveys Mls	Chs	Lks	When surveyed
Township lines	Charles P. Brown	July 23, 1880	360	16	12	October 1880
Connections	"	"	1	19	31	" " "
Corrections in R.63W. (in red ink)	Charles P. Brown	May 9, 1881	2	16	91	July 13-14, 1881

I hereby certify that the above diagram of the exterior lines of Townships 35 to 40 North, Ranges 60 to 64 West, of the 6th Prin. Mer. in Wyo. Ter. is strictly conformable to the field notes of the survey thereof on file in this Office, which have been examined and approved.

Surveyor General's Office
Cheyenne, Wyo. Dec. 16th 1880

Edw. C. David
Surveyor General.

550

CORRECTIONS.

[illegible]

T.40 N.

T.39 N.

T.38 N.

T.37 N.

T.36 N.

T.35 N.

T.34 N.

T.33 N.

T.32 N.

T.31 N.

T.30 N.

DAKOTA

NEBRASKA

R.60W.

Scale [illegible] to an inch

Survey Designated. By whom surveyed. Date of Contract. Amount of Survey. When surveyed.				
[illegible]	Chas. W. Brown	May 20 1881	3	74	52	July 9-14 1881

I hereby certify that the above diagram of the Corrections in Township 30 to 40 N. in Tie, Range 60 W. of the 6th Principal Mer. and Wyoming Territory is strictly contractable to the field notes of the Survey thereof on file in this Office, which have been examined and approved.

Surveyor General's Office

Cheyenne, Wyoming, Apr. 26, 1882

Edw. C. David

Surveyor General

754

accession no. 1066