(16)

accession no. 1445

25

# TOWNSHIP No. 37 NORTH, RANGE No. 60 WEST of the 6th Principal MERIDIAN.

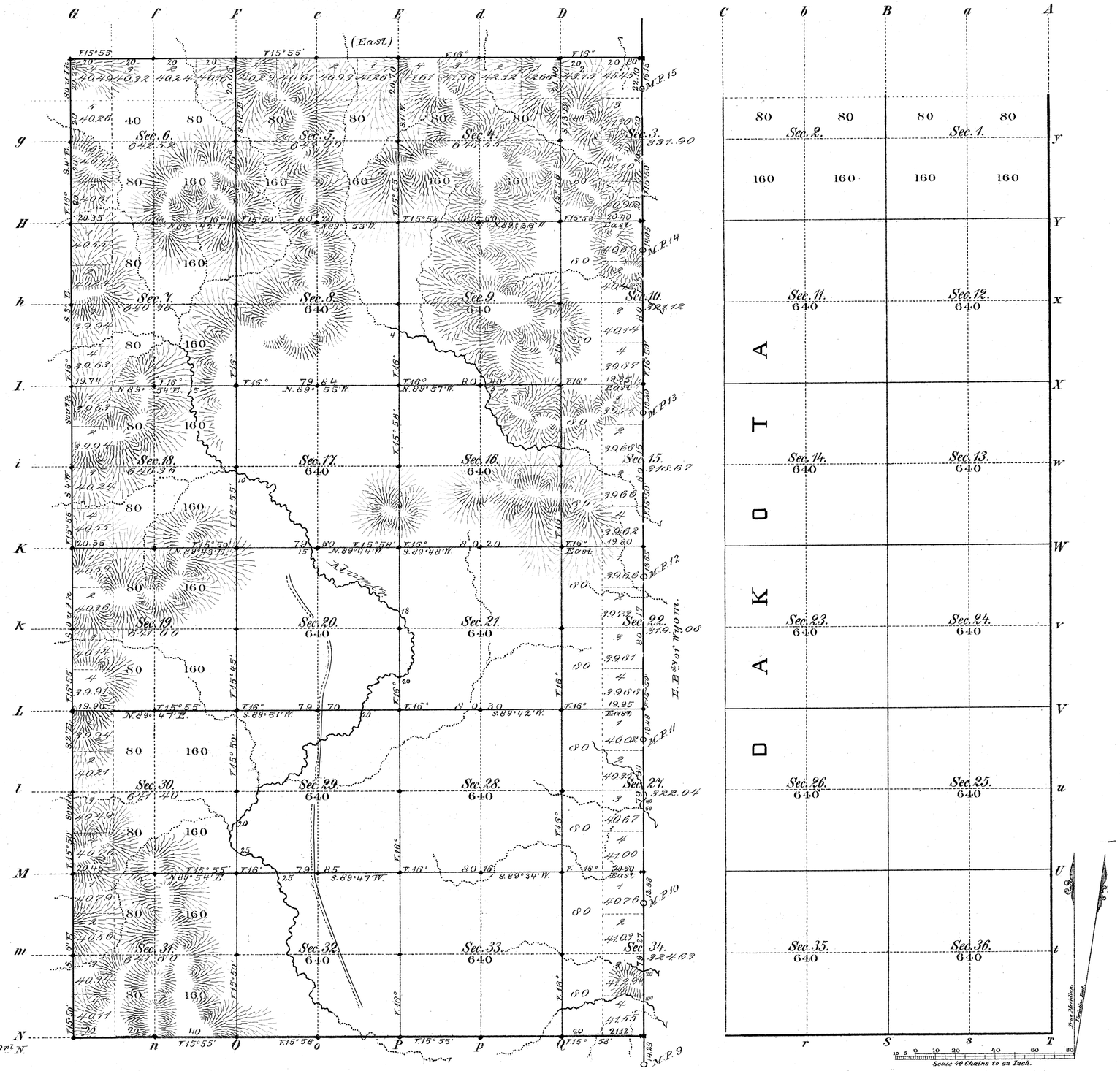


Total number of Acres. 13,476.52

| | Surveys Designated | By Whom Surveyed | Date of Contract | Amount of Surveys Mls | Chs | Lks | When Surveyed | Magnetic Declination |
|---|---|---|---|---|---|---|---|---|
| W. & N. | Township lines | C. W. Brown | July 23, 1880 | 9 | 41 | 02 | Sept. 23, 1880 | 15° 52' East |
| | Subdivisions | W. C. Sampson | Octob. 27, 1881 | 35 | 44 | 40 | June 1-5, 1882 | 15° 55' " " |
| | Connections | " " " | " " " | | 68 | 56 | " " " | |
| | 9th Stand. Pnt N. | C. W. Brown | July 23, 1880 | 3 | 41 | 12 | Aug. 15th 1880 | |
| | E. B. & M. of Wyom. | Rollin J. Reeves | April 6, 1877 | 6 | 01 | 86 | June 9-11th 1877 | |

The above Map of Township No. 37 North Range No. 60 West of the Sixth Principal Meridian Wyoming Territory is strictly conformable to the field notes of the survey thereof on file in this Office, which have been examined and approved

Surveyor General's Office,
Cheyenne Wyoming
December 21st 1882

Edw. C. Davis
Sur. Genl.

A. Gast & Co., St. Louis, Mo.

1066

37 - 60

(10) Indexed

661



# EXTERIOR LINES.

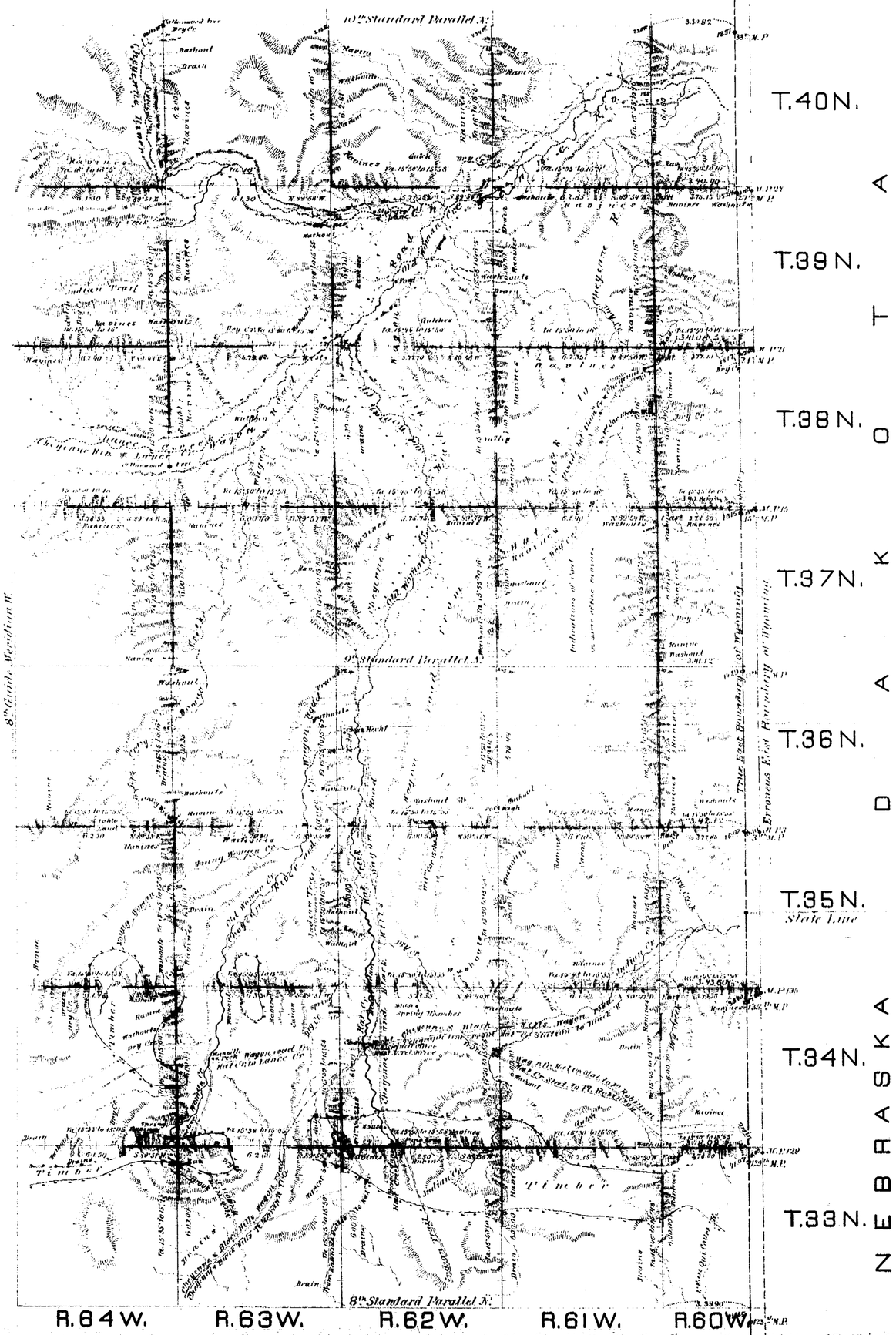


| Surveys designated | By whom surveyed | Date of contract | Amount of surveys Mls. | Chs | Lks | When surveyed |
|---|---|---|---|---|---|---|
| Township lines | Charles H Brown | July 23, 1880 | 360 | 15 | 12 | October 1880 |
| Connections | " " " | " " " | 1 | 10 | 31 | " " " |
| Corrections in R.60W. (in red ink) | Charles H Brown | May 9, 1881 | 2 | 16 | 91 | July 13-14, 1881 |

I hereby certify that the above diagram of the exterior lines of Townships 38 to 40 North, Ranges 60 to 64 West, of the 6th Prd Merdn in Wyo. Ter. is strictly conformable to the field notes of the survey, thereof on file in this Office, which have been examined and approved.

Surveyor General's Office
Cheyenne, Wyo. Dec. 16th 1880

Edw. C. David
Surveyor General.

(10)
Indexed

662

70

# NINTH & TENTH STANDARD PARALLELS NORTH.

*From the 8th Guide Meridian West, to the E. Boundary of Wyoming, bet. Ts. 36 & 37, and 40 & 41 North, in Ranges 60 to 64 inclusive, W. of the 6th Principal Meridian.*

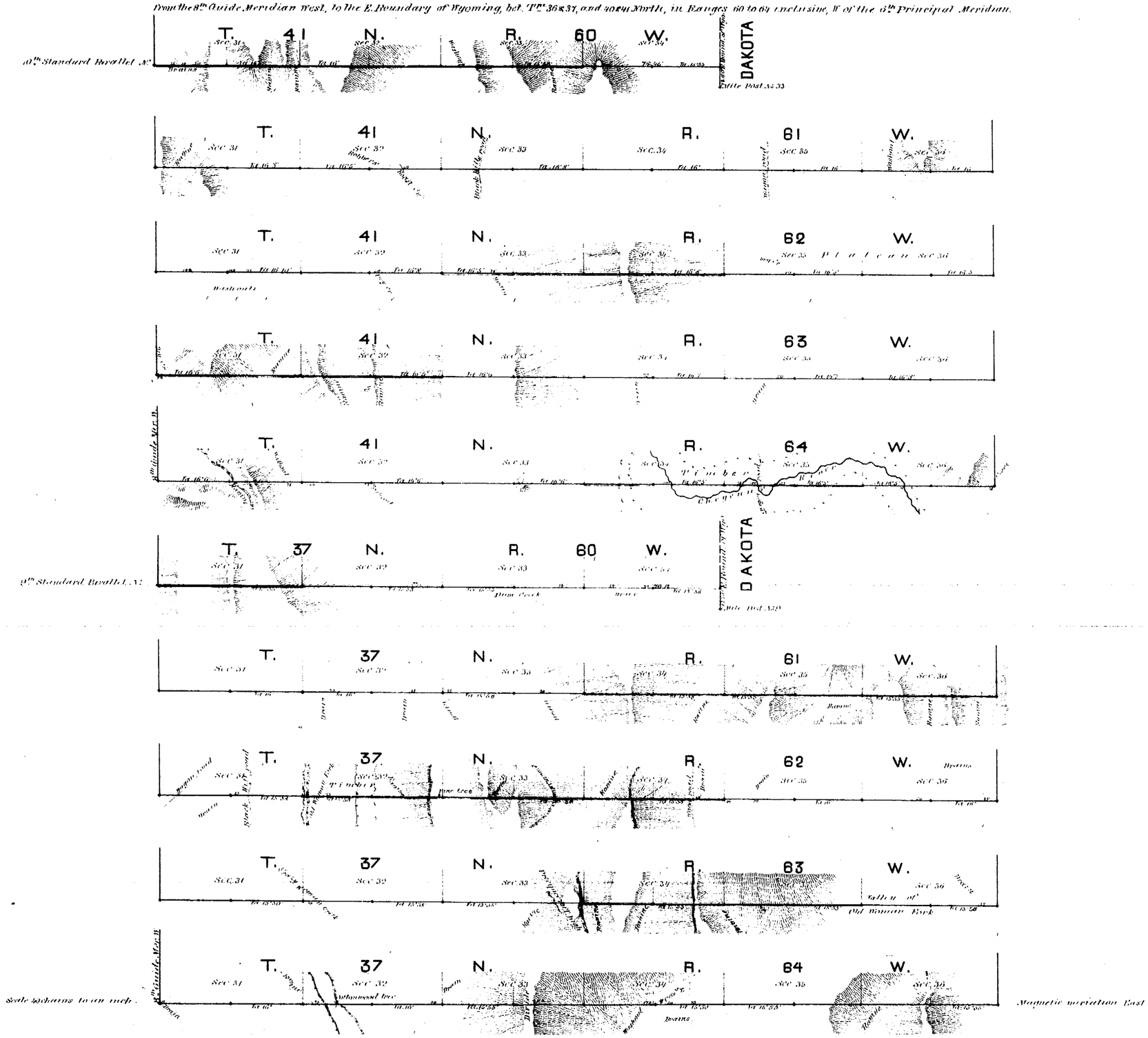


| Surveys designated | By whom surveyed | Date of contract | Amount of surveys Mos. | Chs. | Lks. | When surveyed |
|---|---|---|---|---|---|---|
| 9th & 10th Stand. Par. N. | Charles W. Brown | July 23rd 1880 | 55. | 72. | 57. | August 1880 |
| Corrections | " " | " " | 0. | 26. | 88. | " " |

I hereby certify that the above diagram of the 9th & 10th Standard Parallels North, from the 8th Guide Mer. W. to the E. Bd. of Wyo., betw. Ts. 36 & 37, and 40 & 41 North, in Rs. 60 with inclusive, West of the 6th Principal Mer. Wyoming Territory, is strictly conformable to the field notes of the survey thereof, on file in this office, which have been examined and approved.

Surveyor General's Office
Cheyenne Wyo. Dec. 16th 1880.

Edw. C. David
Surveyor General.

# CORRECTIONS.

Ten ships 30 to 40 North inclusive, Range 60W. 6th P.M.

Wyoming Territory

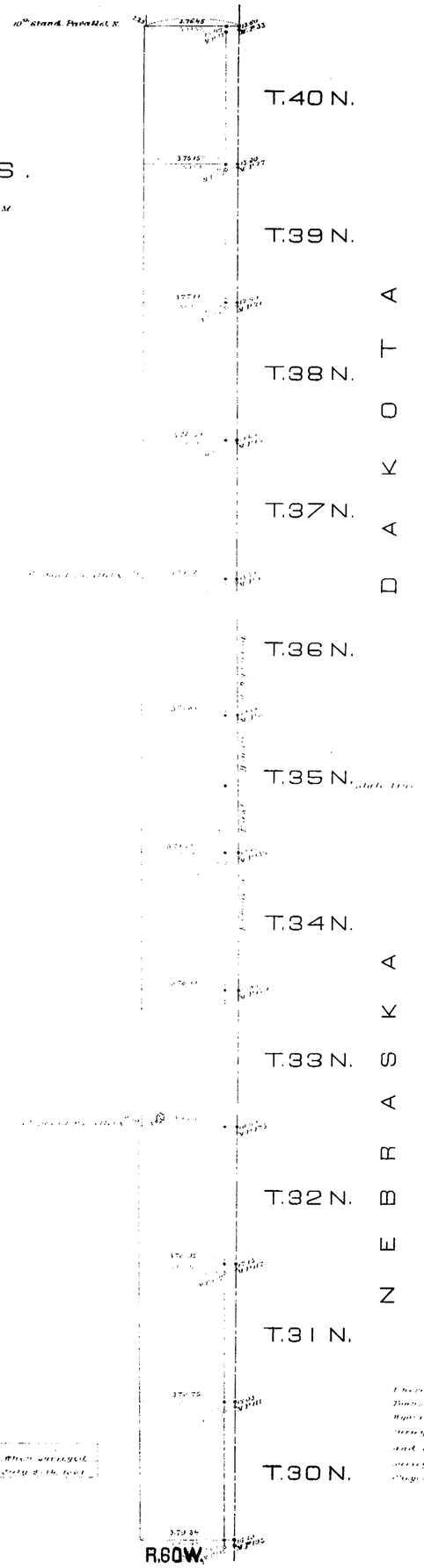


Scale 5 miles to an inch

Surveys Designated. By whom surveyed. Date of contract. Amount of Surveys. When surveyed.

Chas. W. Brown May 9th 1881 3 74 57 July 9-14, 1881

I hereby certify that the above diagram of the Corrections in Townships 30 to 40 N inclusive, Range 60 W of the 6th Principal Mer'd Wyoming Territory is strictly conformable to the field notes of the Survey thereof on file in this Office, which have been examined and approved.

Surveyor General's Office

Cheyenne, Wyom. Apr. 26 1882

Edw. C. David

Surveyor General

754

accession no. 1066